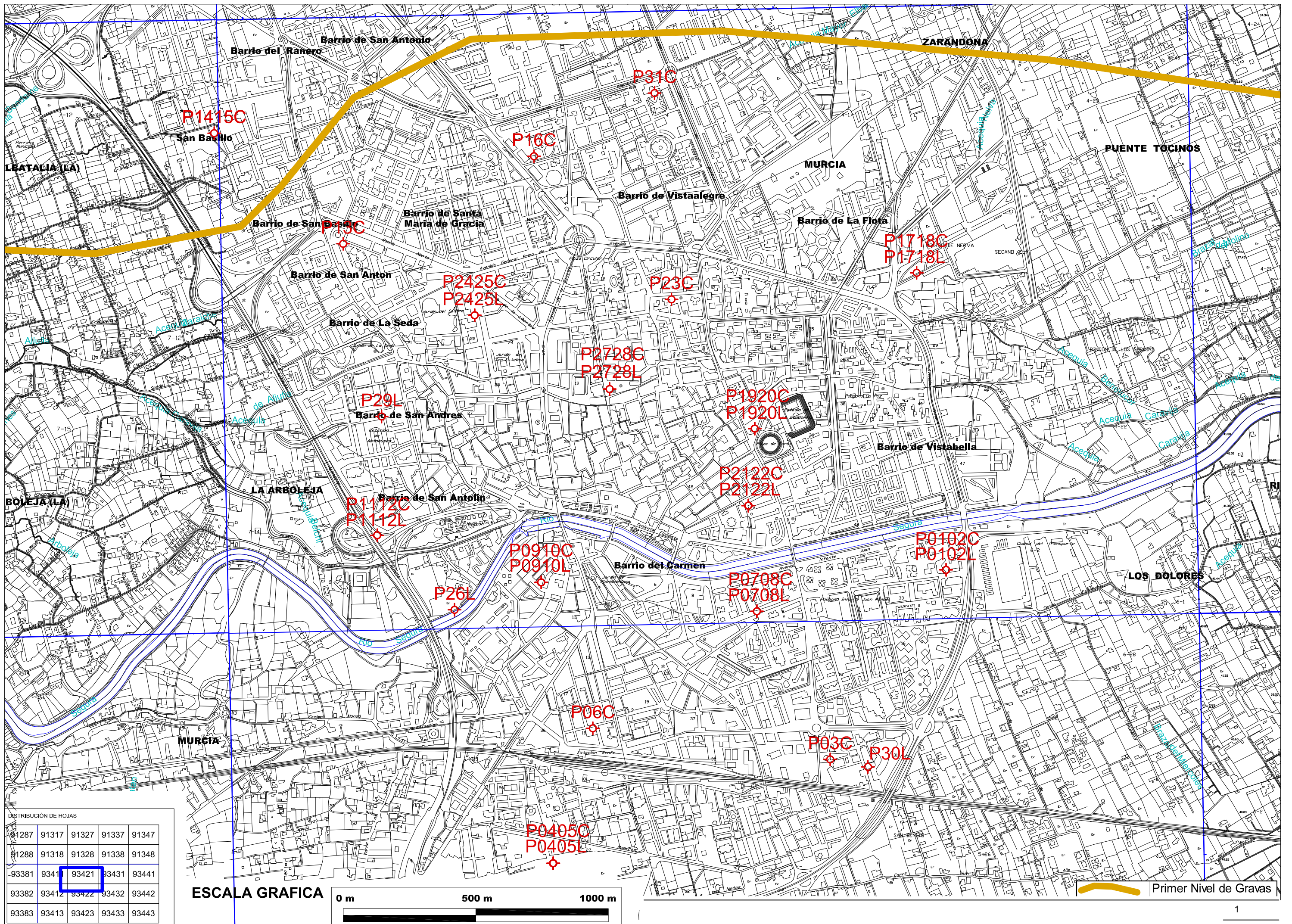


EVOLUCIÓN DE LA PROFUNDIDAD DEL AGUA SUBTERRÁNEA EN EL ENTORNO URBANO DE MURCIA, MEDIDA EN LOS PIEZÓMETROS DE LA CONFEDERACIÓN HIDROGRÁFICA DEL SEGURA.



ÍNDICE:

Piezómetro	Localización	Página
	Mapa de localización	1
P0102C / P0102L	Jardín Frente a Bomberos	2
P03C	Plaza Torres Fontes (Infante)	3
P0405C / P0405L	Campo de Futbol Santiago El Mayor	4
P06C	Plaza Pintor Párraga	5
P0708C / P0708L	Avenida San Juan de la Cruz	6
P0910C / P0910L	Plaza Fundadora (Museo de la Ciencia)	7
P1112C / P1112L	Malecón (Puente Autovía)	8
P13C	Jardín C/ Abderramn II	9
P1415C	Jardín Francisco Cebrian (El Ranero)	10
P16C	Plaza Camilo José Cela	11
P1718C / P1718L	Centro Comercial Las Atalayas	12
P1920C / P1930L	Plaza Ortega Cano (Plaza de Toros)	13
P2122C / P2122L	Palacio de Justicia	14
P23C	C/ El Greco (Colegio San Pablo)	15
P2425C / P2425L	El Corte Inglés	16
P26L	Rio (Frente a Piscinas Inacua)	17
P2728C / P2728L	Plaza de Santo Domingo	18
P29L	Estación de Bus (Museo Salzillo)	19
P30L	Jardín Los Patos (Ronda Sur)	20
P31C	Cronista Almela (Cuartel de la Guardia Civil)	21




DISTRIBUCION DE HOJAS

91287	91317	91327	91337	91347
91288	91318	91328	91338	91348
93381	93411	93421	93431	93441
93382	93412	93422	93432	93442
93383	93413	93423	93433	93443

ESCALA GRAFICA



 Primer Nivel de Gravas

SONDEO: P-0102C

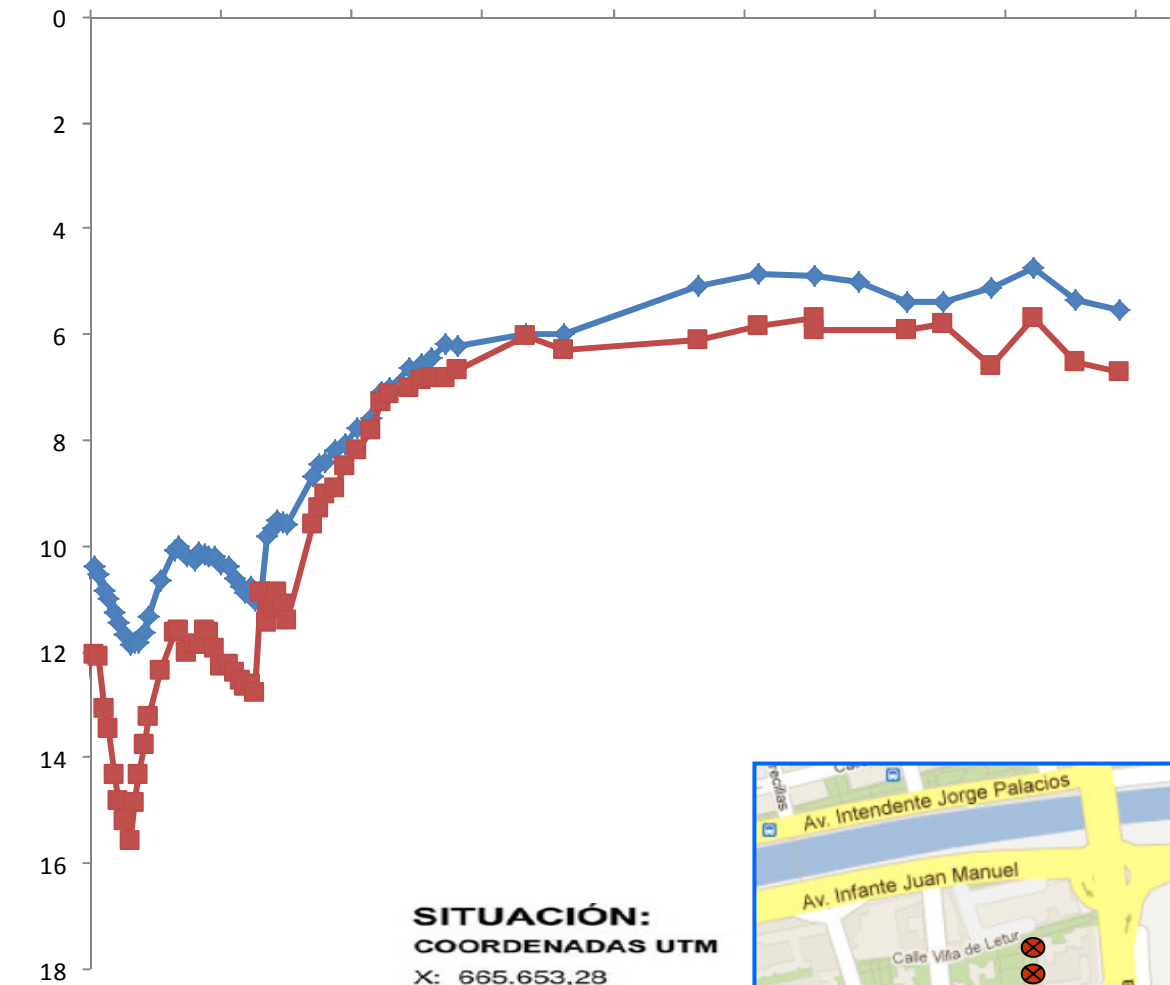
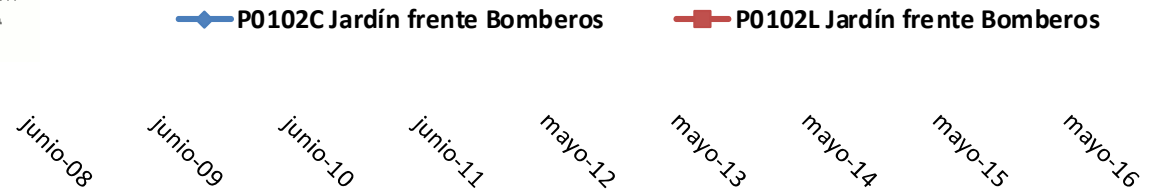

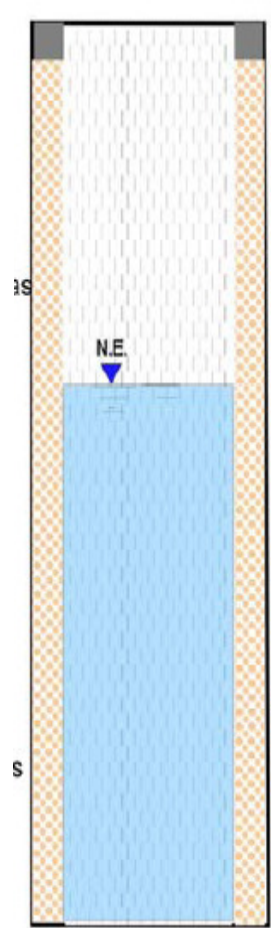
Jardín Justinianas
(Frente Bomberos)

152 mm

SONDEO: P-0102L

Jardín Justinianas
(Frente Bomberos)

152 mm



SITUACIÓN:
COORDENADAS UTM
 X: 665.653,28
 Y: 4.205.573,43
 Z: 43,387 m.s.n.m



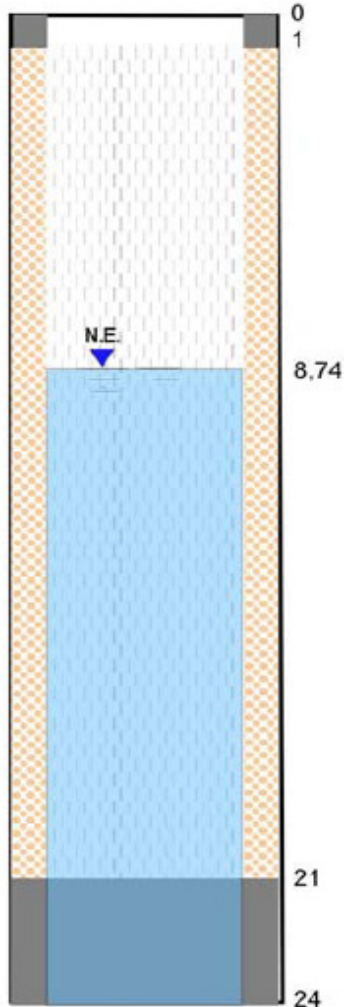


CONFEDERACIÓN
HIDROGRÁFICA
DEL SEGURO

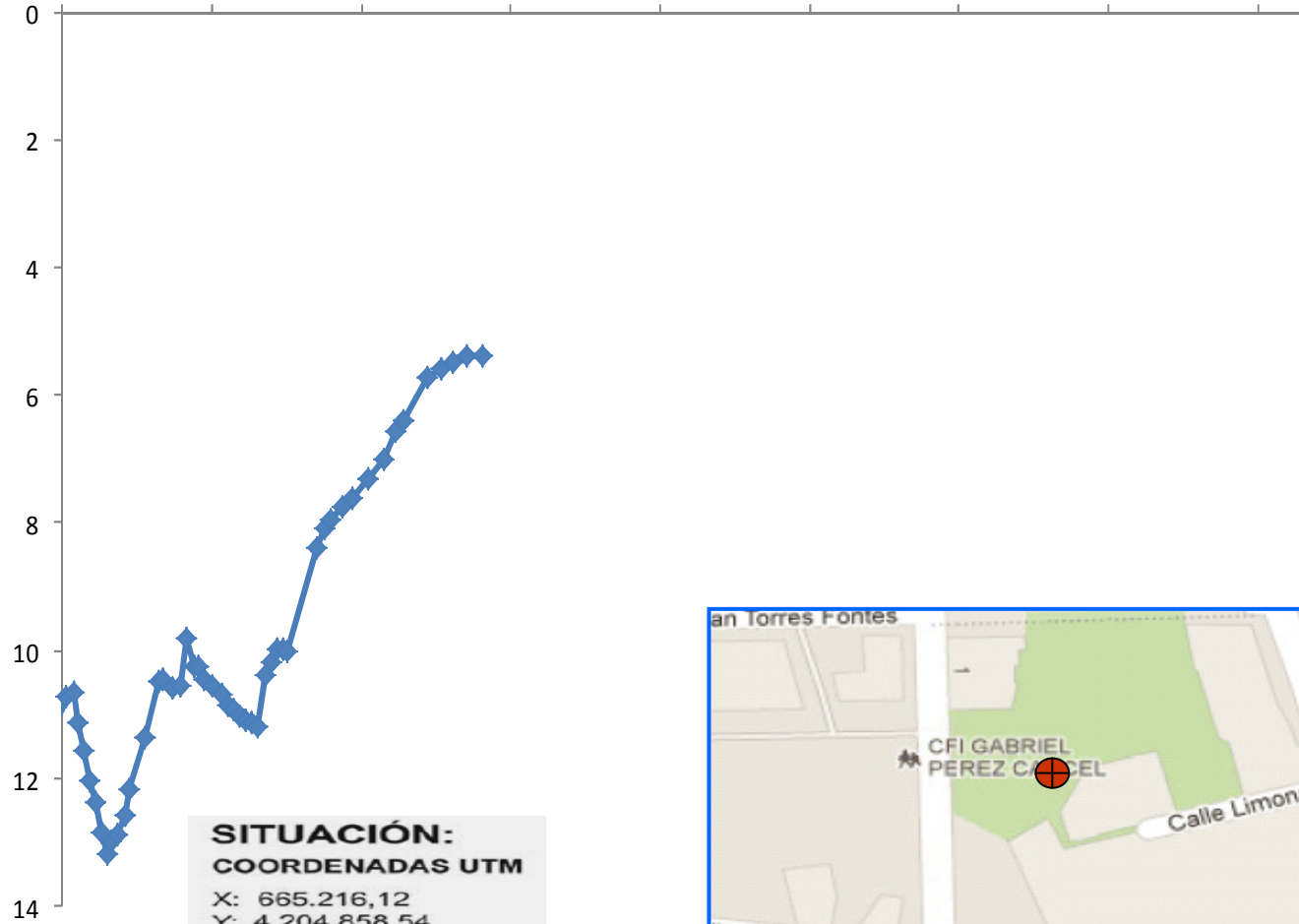
P03C Pza. Torres Fontes (Infante)

SONDEO: P-03C

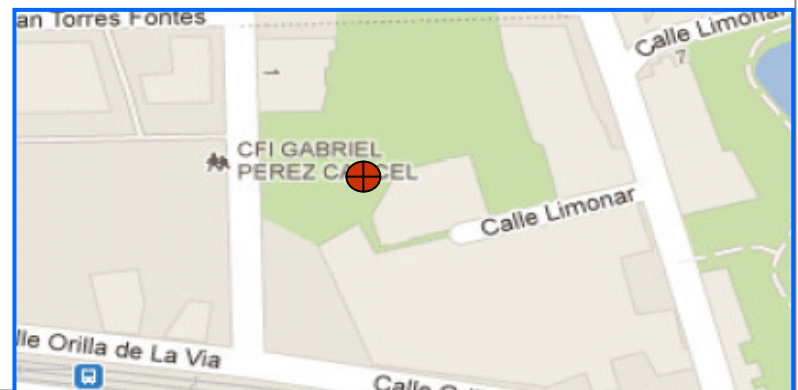
Plaza Historiador
Juan Torres Fontes
152 mm



junio-08 junio-09 junio-10 junio-11 mayo-12 mayo-13 mayo-14 mayo-15 mayo-16



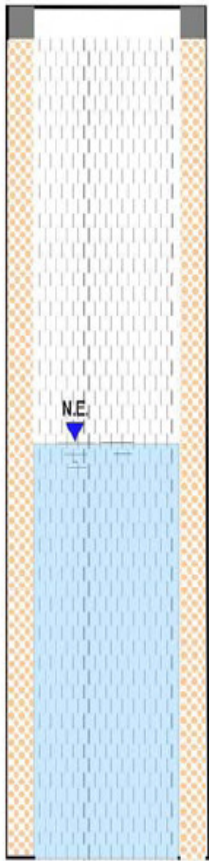
**SITUACIÓN:
COORDENADAS UTM**
X: 665.216,12
Y: 4.204.858,54
Z: 42,595 m.s.n.m



SONDEO: P-0405C

Campo Fútbol Santiago el Mayor

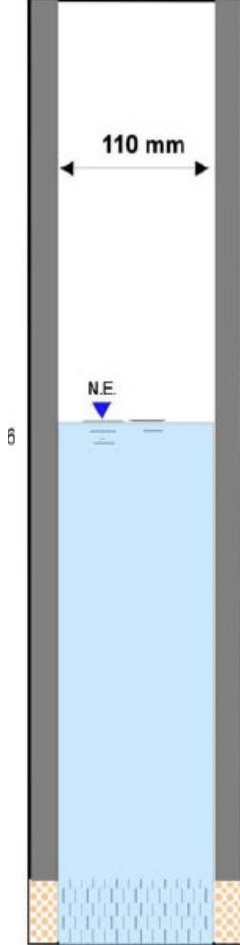
152 mm



SONDEO: P-0405L

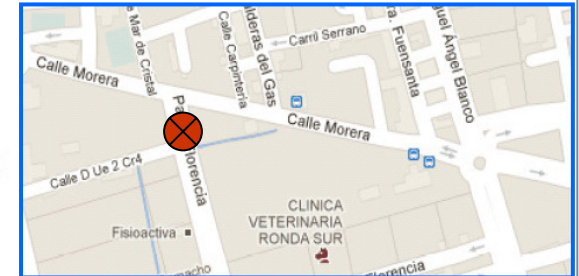
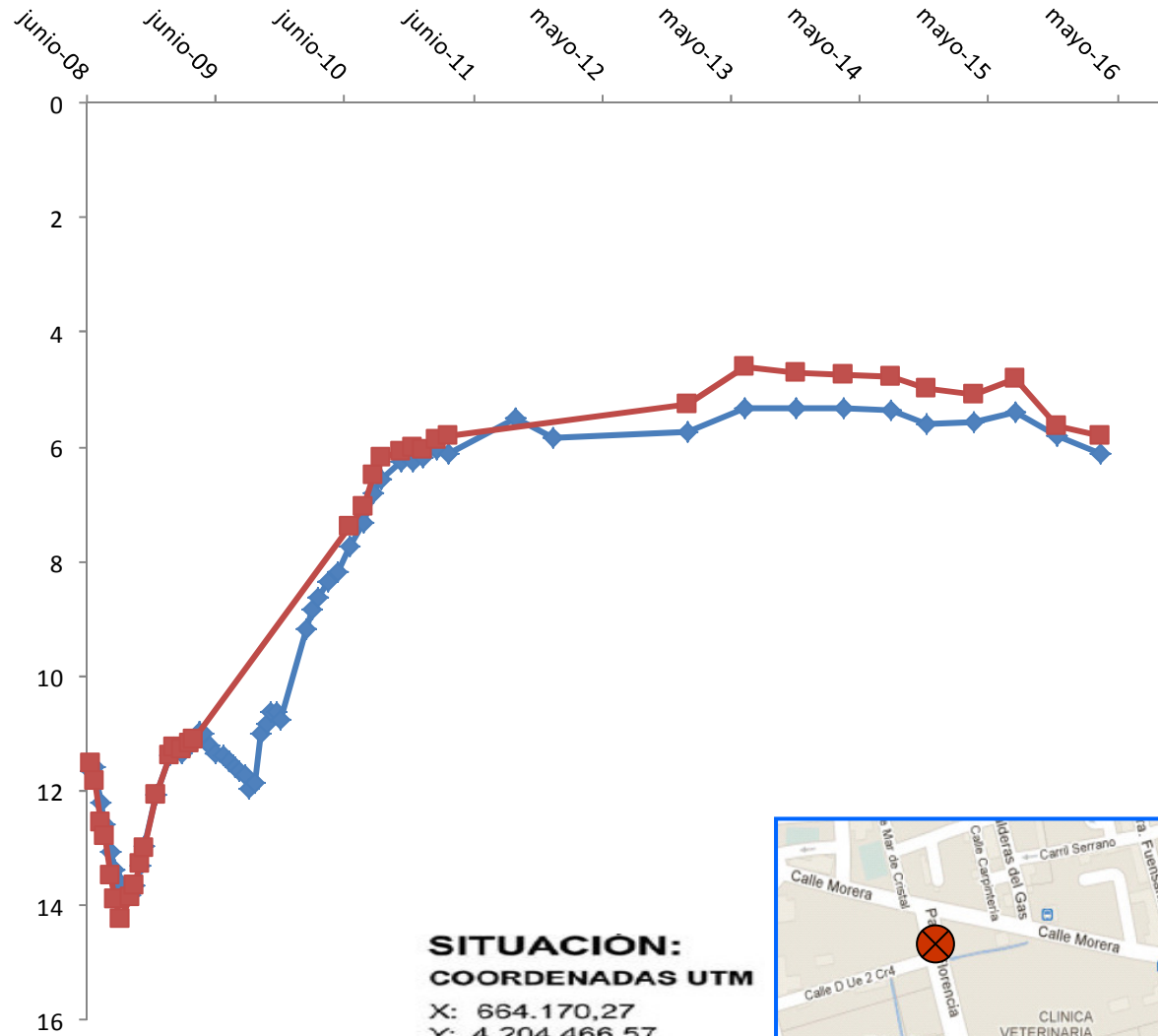
Campo Fútbol Santiago el Mayor

152 mm



P0405C Campo fútbol Santiago Mayor

P0405L Campo fútbol Santiago Mayor

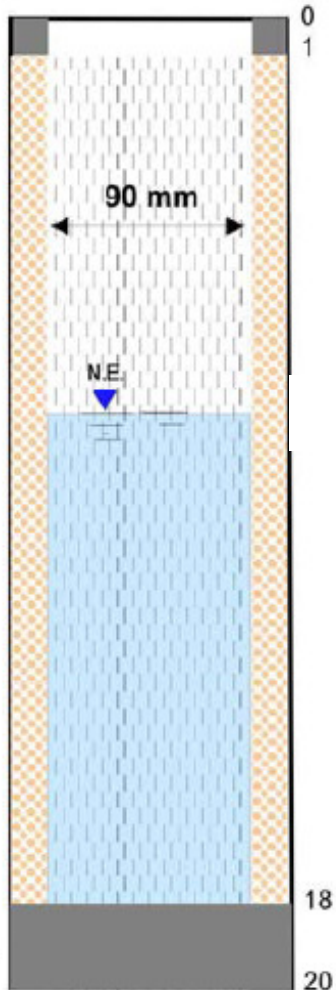


P06C Plaza Pintor Párraga

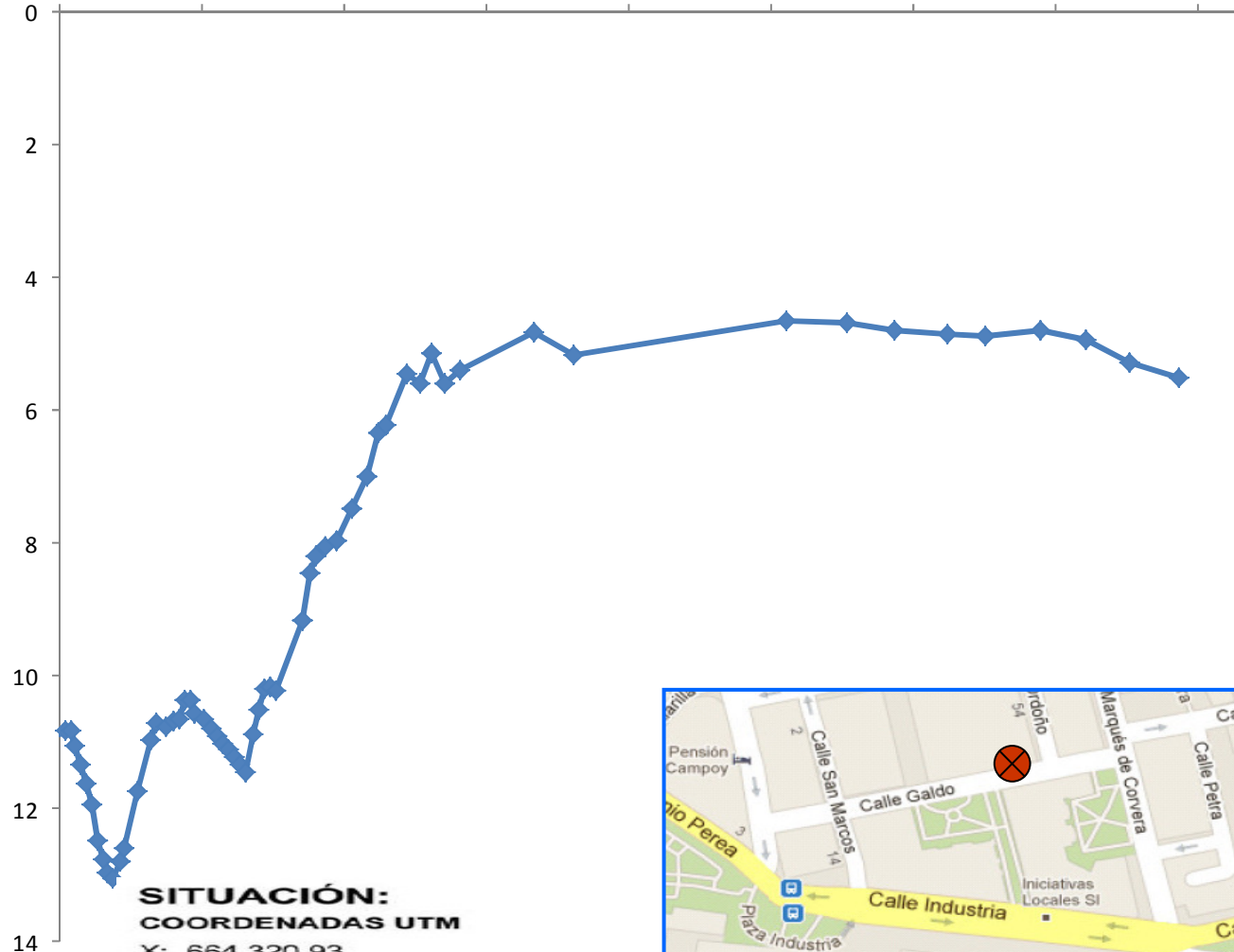
SONDEO: P-06C

Plaza Pintor Párraga

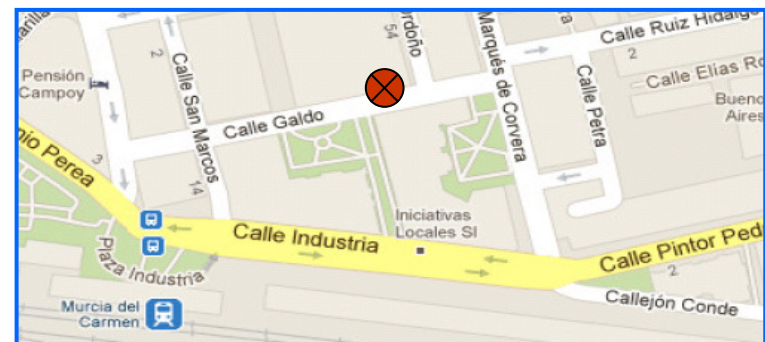
152 mm



junio-08 junio-09 junio-10 junio-11 mayo-12 mayo-13 mayo-14 mayo-15 mayo-16

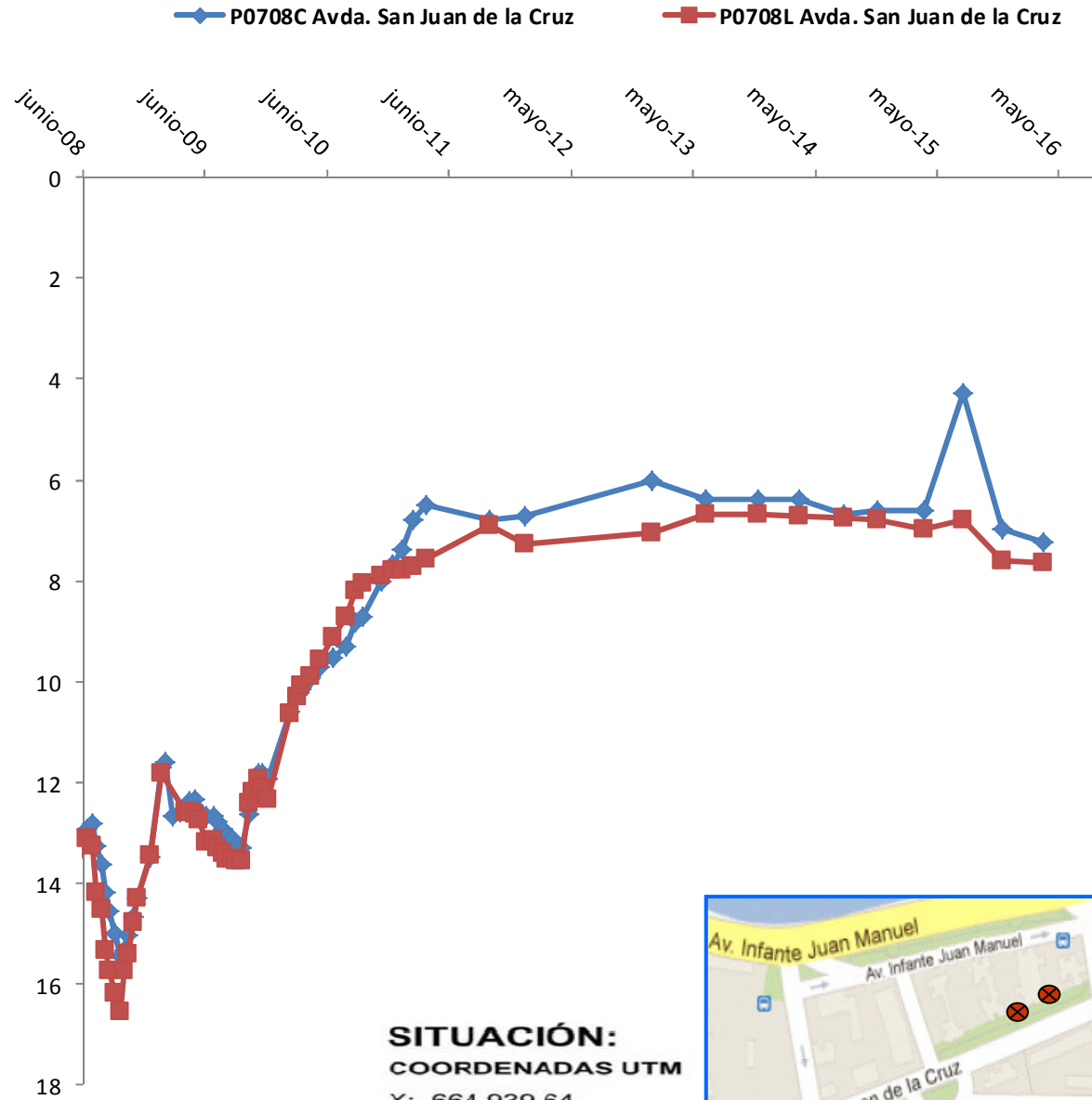
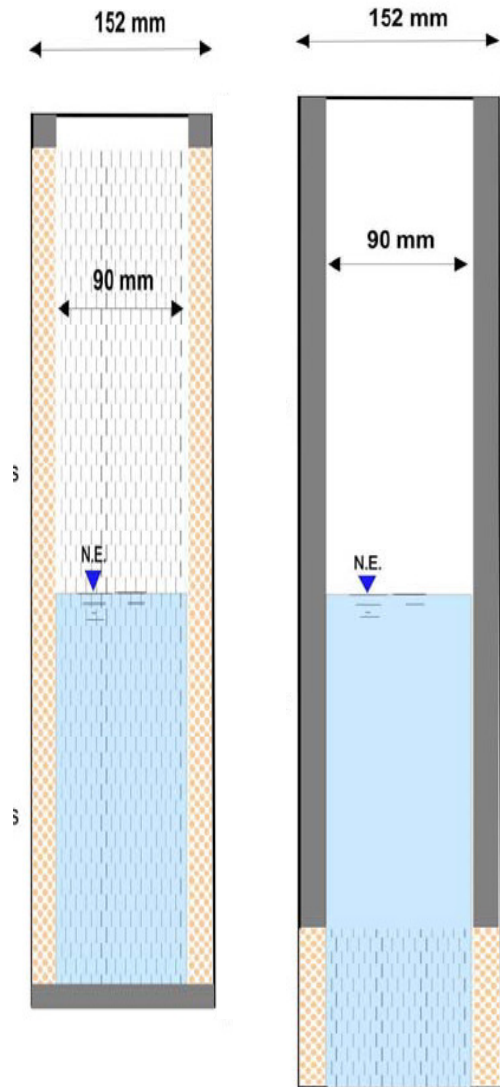


**SITUACIÓN:
COORDENADAS UTM**
X: 664.320,93
Y: 4.404.975,76
Z: 43,387 m.s.n.m

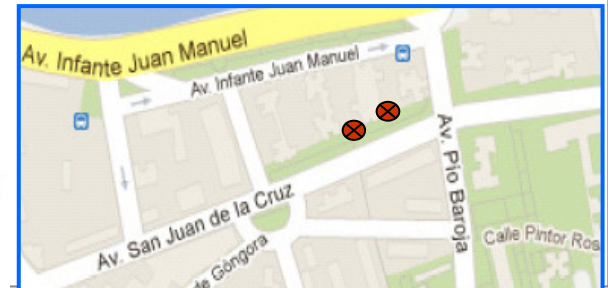


SONDEO: P-0708C
Avda. S. Juan de la Cruz

SONDEO: P-0708L
Avda. S. Juan de la Cruz



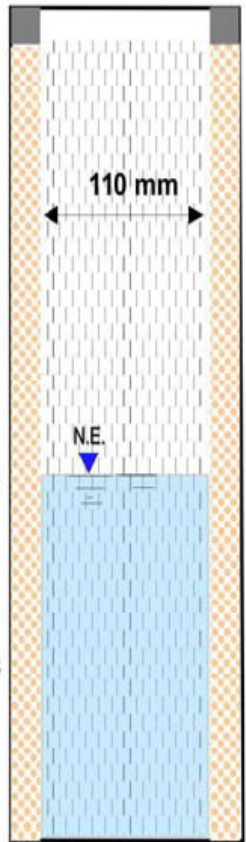
SITUACIÓN:
COORDENADAS UTM
 X: 664.939,64
 Y: 4.205.417,09
 Z: 44,414 m.s.n.m



SONDEO: P-0910C

Plaza Fundadora (Museo Ciencia)

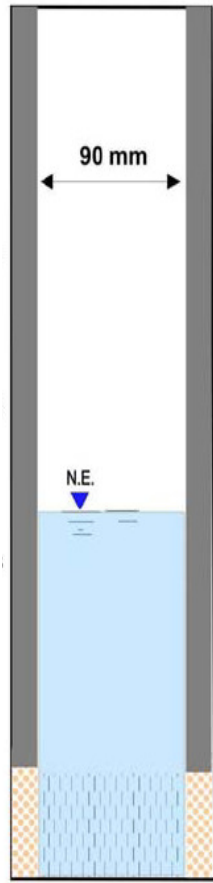
152 mm



SONDEO: P-0910L

Plaza Fundadora (Museo Ciencia)

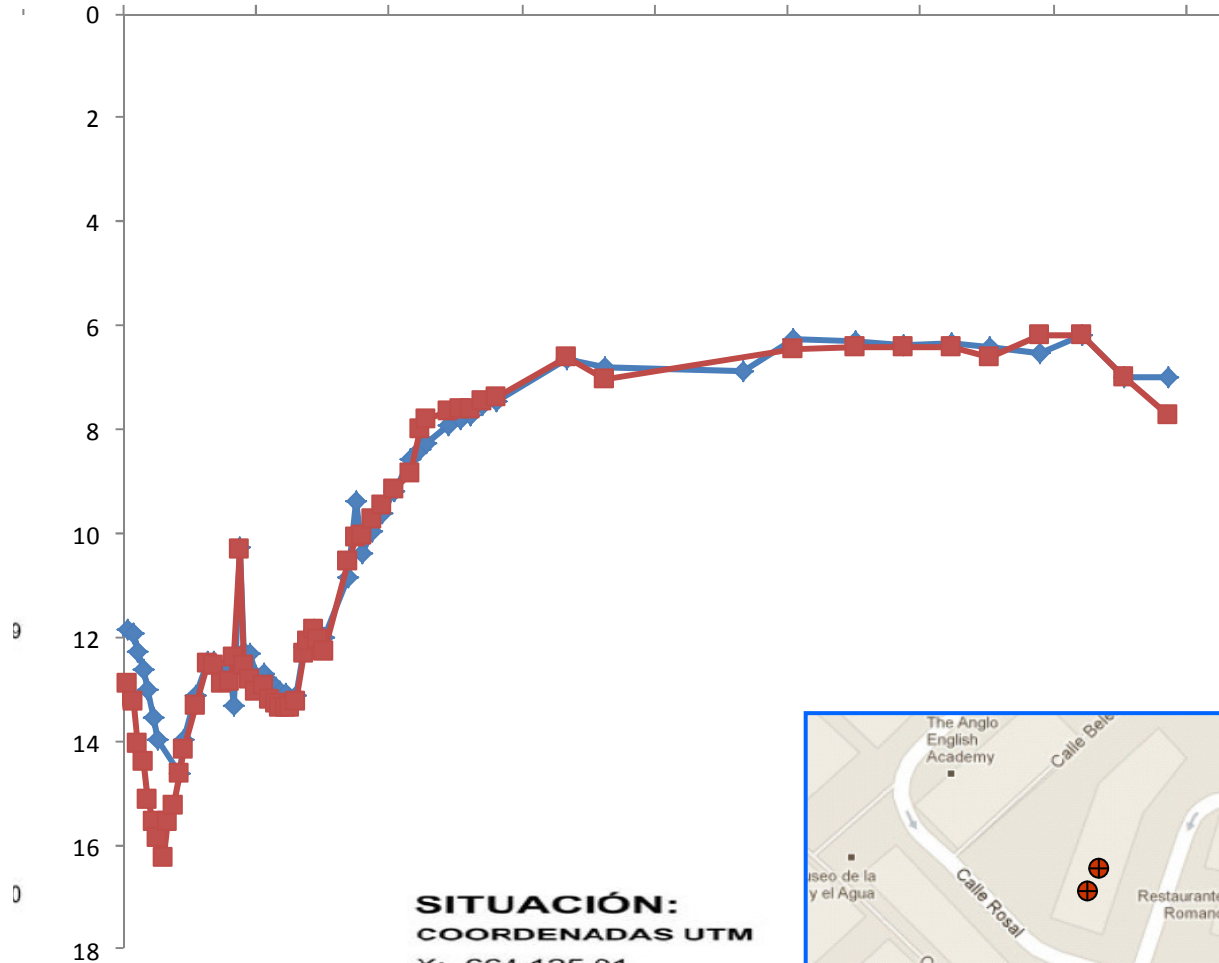
152 mm



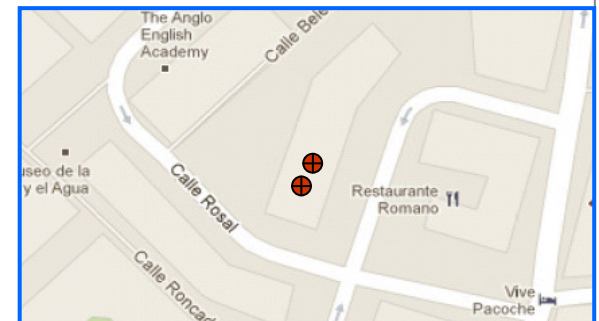
◆ P0910C Plaza Fundadora (Museo Ciencia)

■ P0910L Plaza Fundadora (Museo Ciencia)

junio-08 junio-09 junio-10 junio-11 mayo-12 mayo-13 mayo-14 mayo-15 mayo-16



SITUACIÓN:
COORDENADAS UTM
 X: 664.125,91
 Y: 4.205.526,04
 Z: 44,438 m.s.n.m

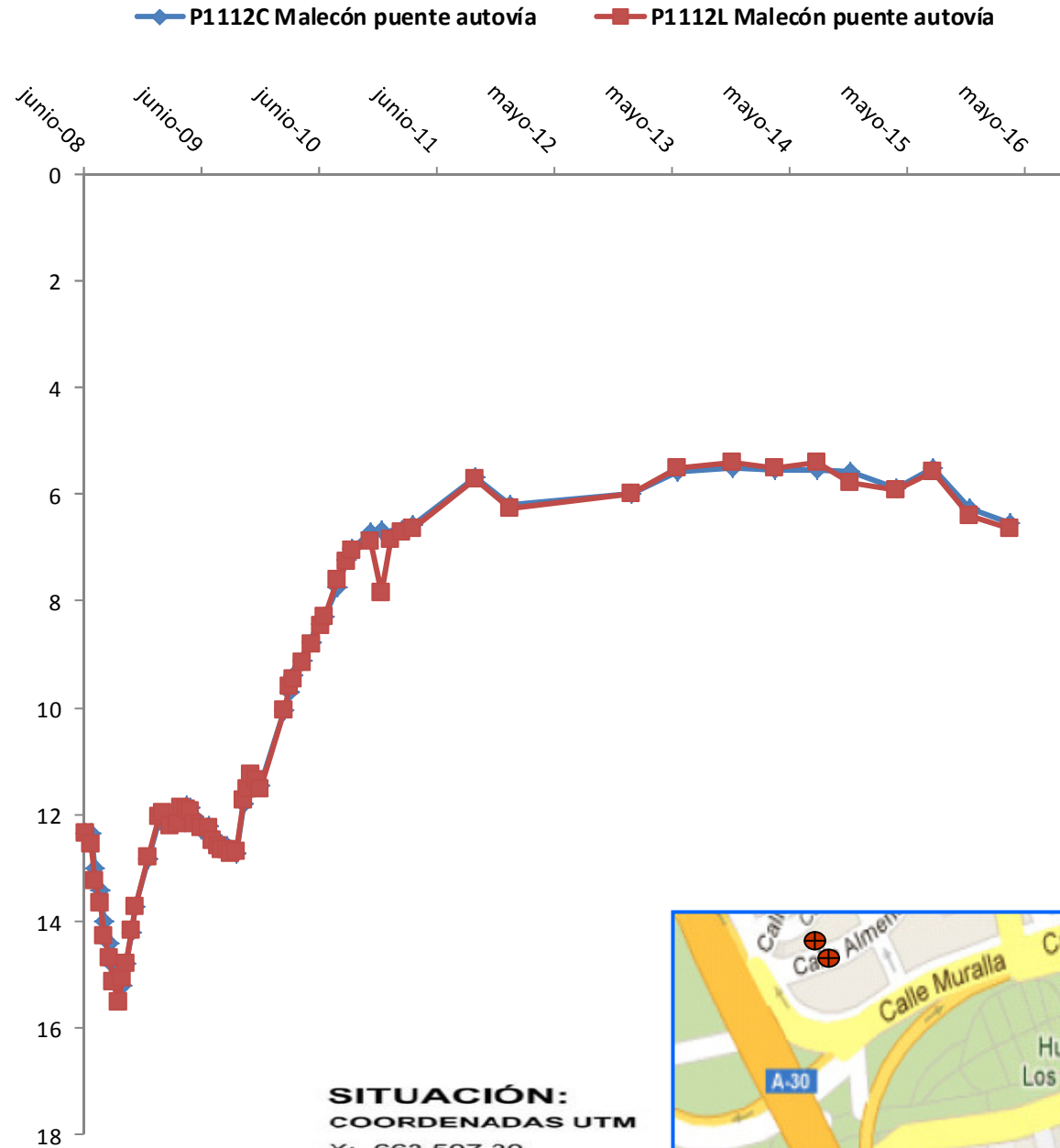
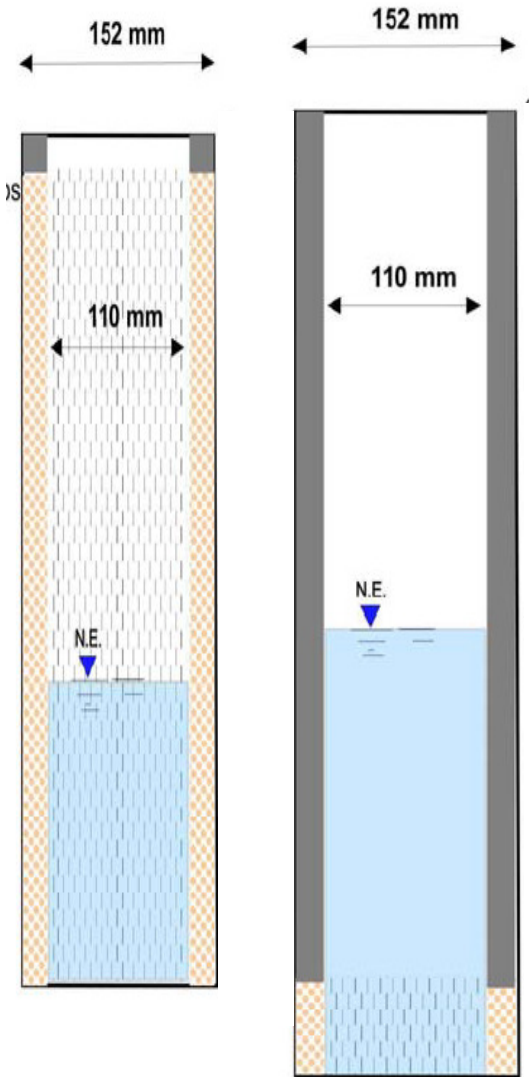


SONDEO: P-112C

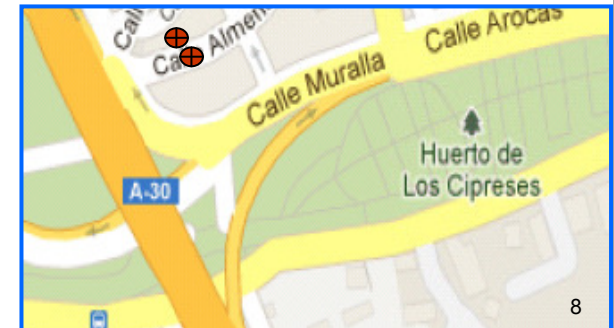
Malecón
Puente Autovía

SONDEO: P-112L

Malecón
Puente Autovía



SITUACIÓN:
COORDENADAS UTM
 X: 663.507,30
 Y: 4.205.703,78
 Z: 43,942 m.s.n.m

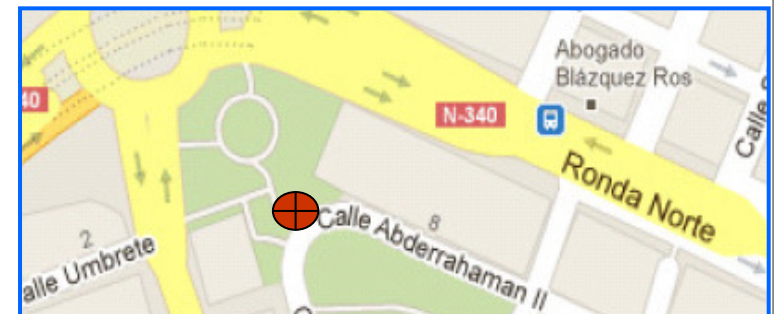
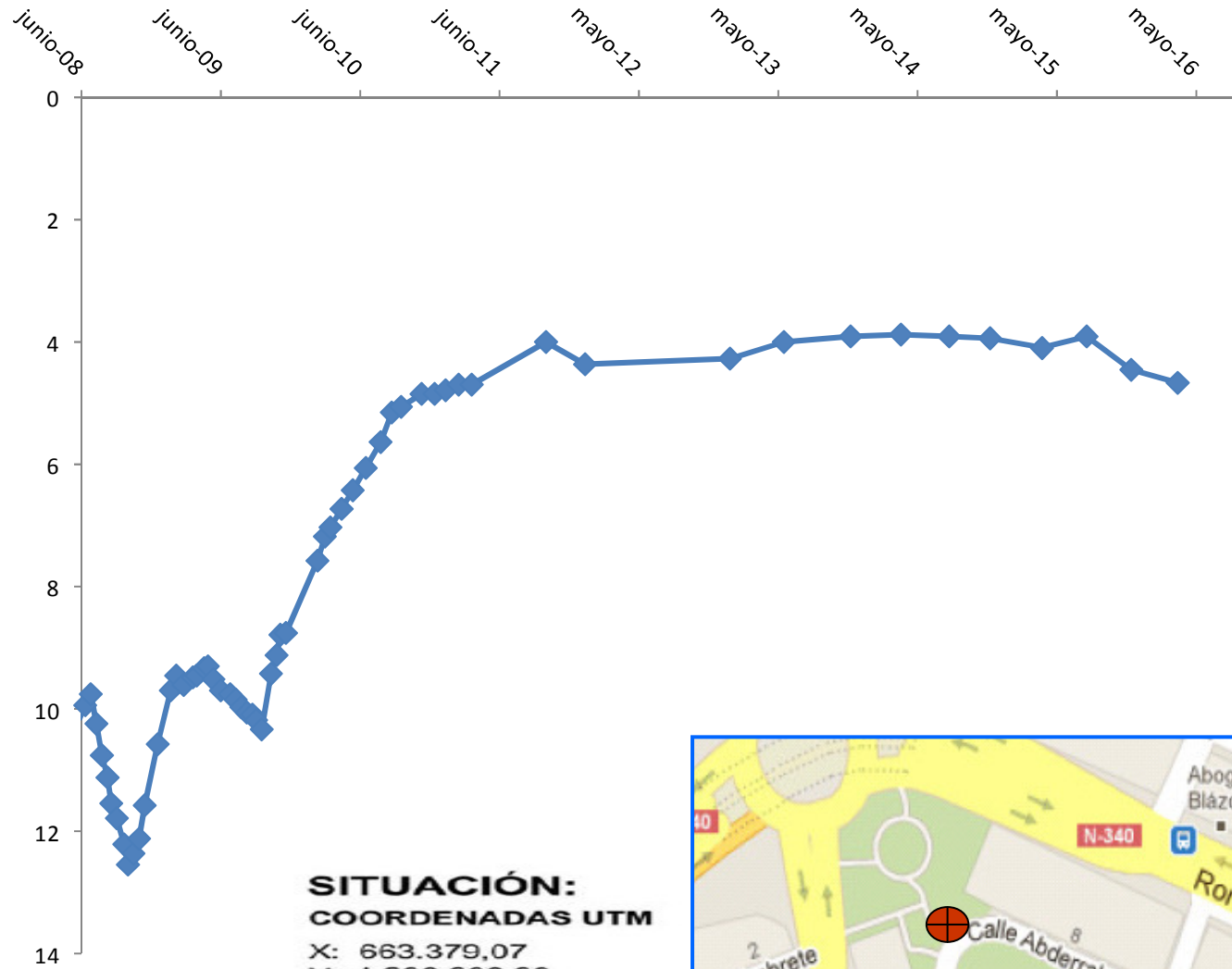
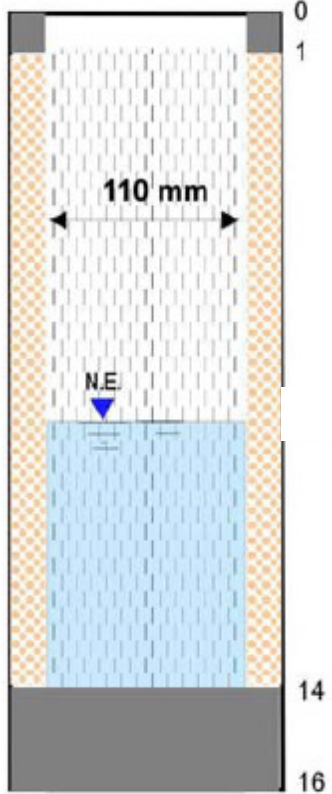


P13C Jardín C/Abderramán II

SONDEO: P-13C

Plaza Abderramán II

152 mm



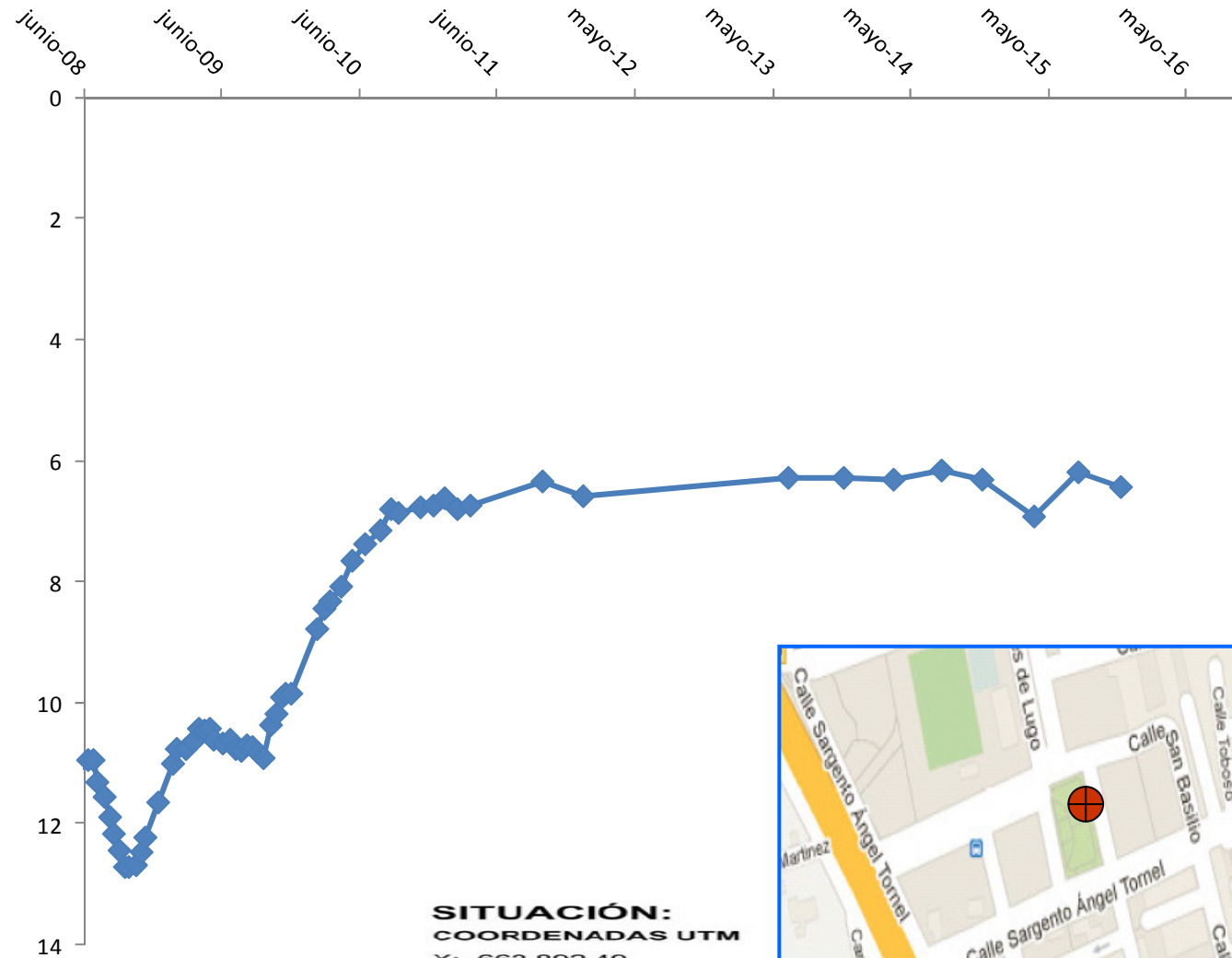
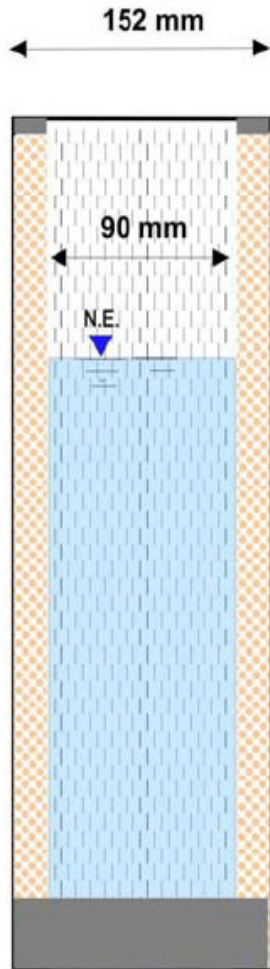


CONFEDERACIÓN
HIDROGRÁFICA
DEL SEGURO

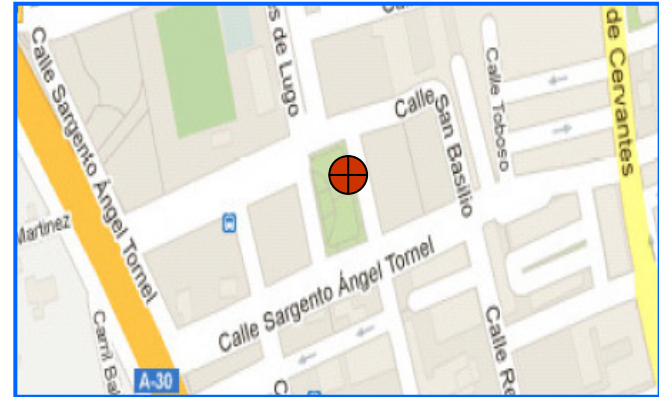
P1415C Jardín Fco. Cebrián (El Ranero)

SONDEO: P-1415C

San Basilio-El Ranero



SITUACIÓN:
COORDENADAS UTM
X: 662.892,49
Y: 4.207.219,99
Z: 42,803 m.s.n.m

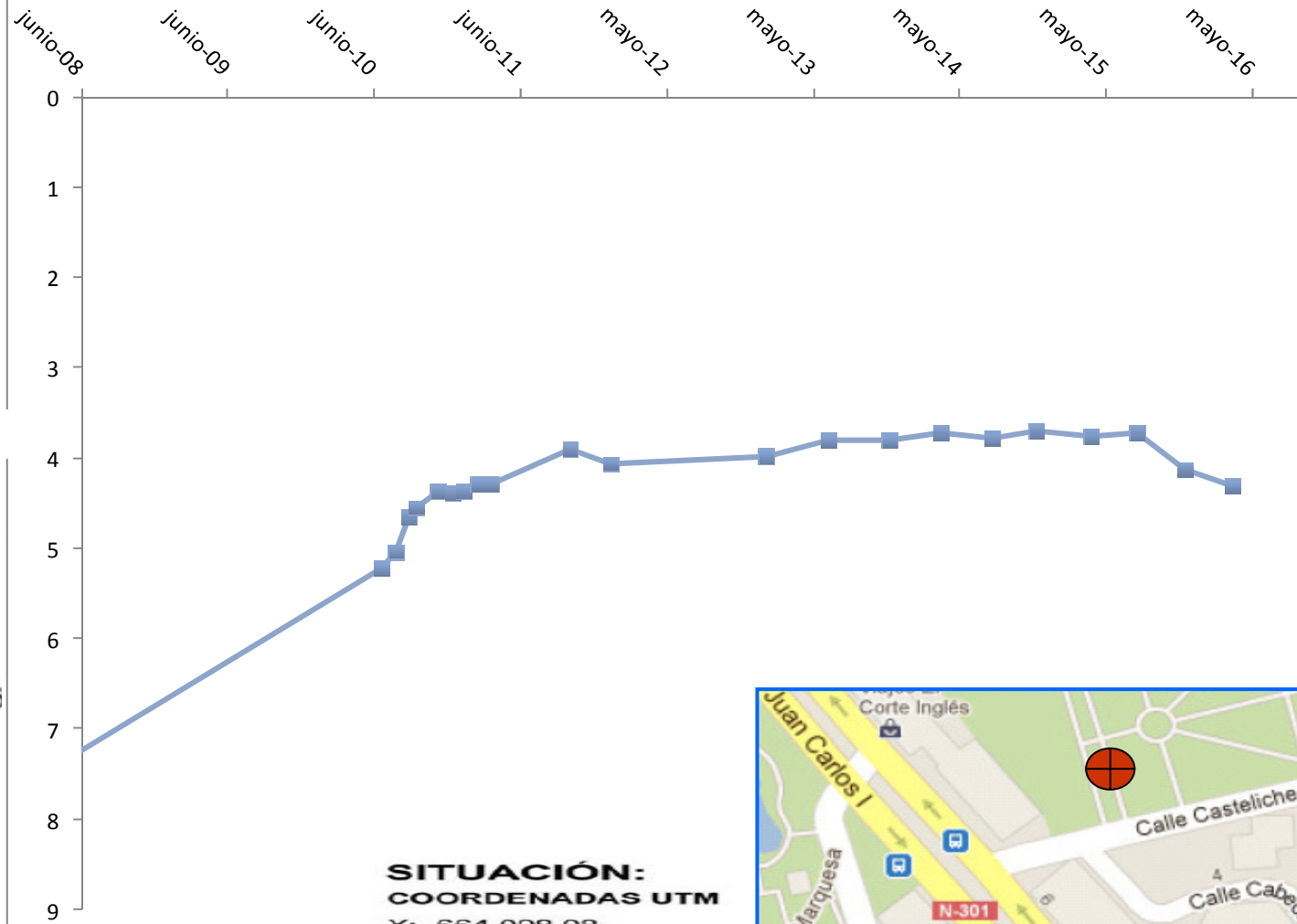
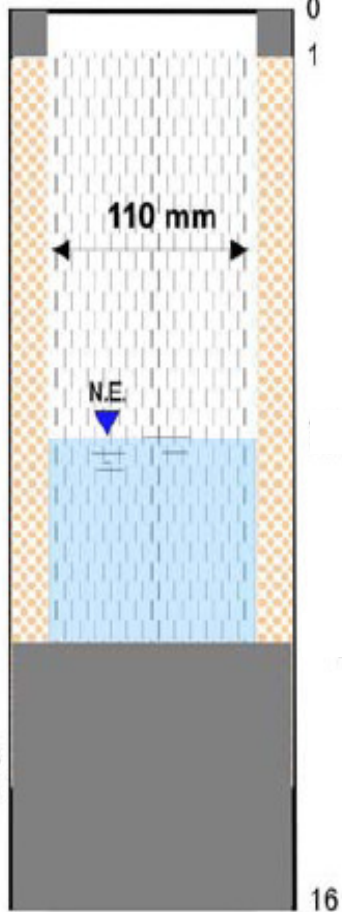


P16C Plaza Camilo Jose Cela

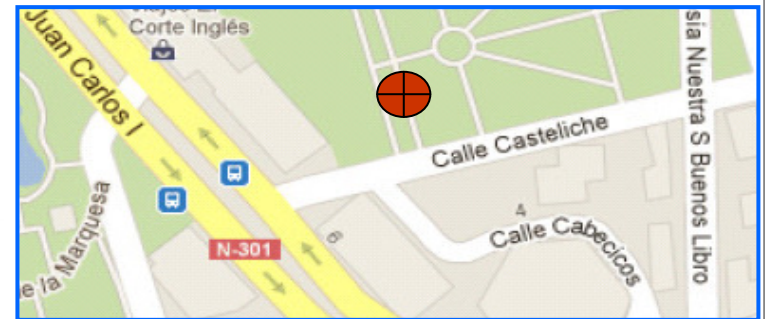
SONDEO: P-16C

Pza. Camilo Jose Cela

152 mm

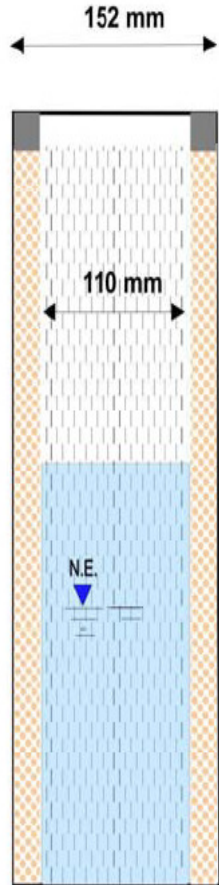


SITUACIÓN:
COORDENADAS UTM
 X: 664.098,98
 Y: 4.207.133,04
 Z: 40,087 m.s.n.m



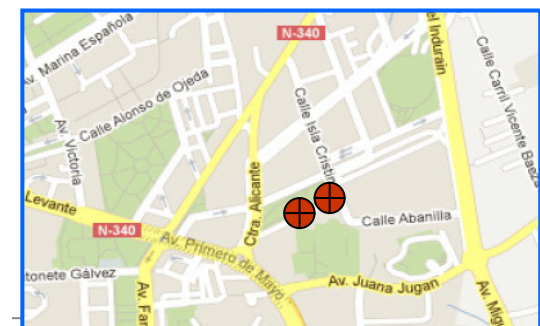
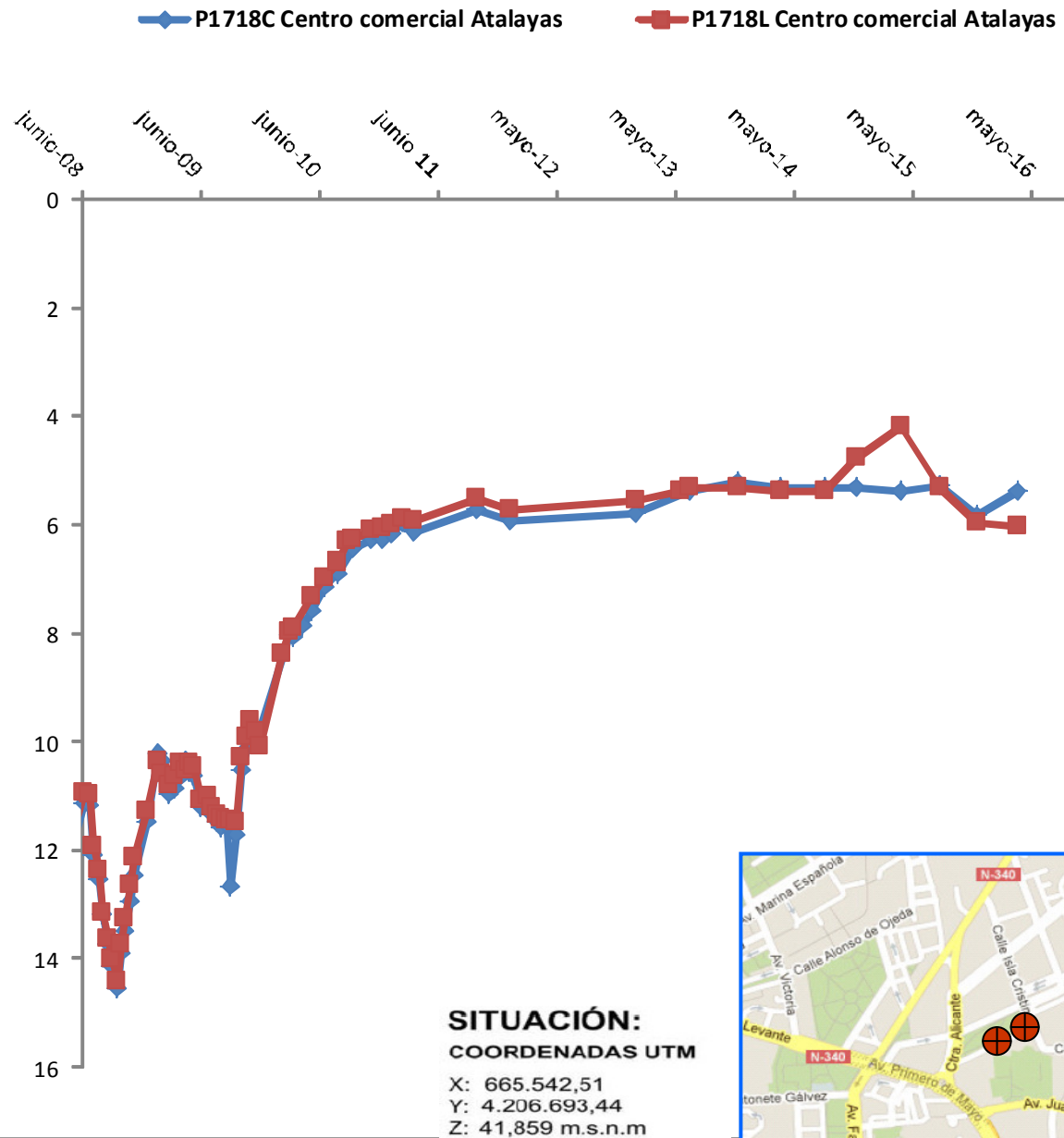
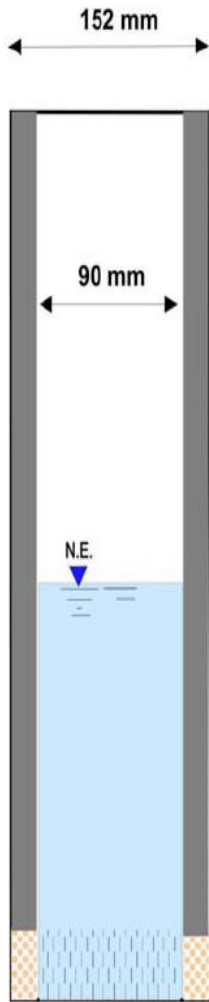
SONDEO: P-1718C

C.C. Atalayas
(Cra. Alicante)



SONDEO: P-1718L

C.C. Atalayas
(Cra. Alicante)



SONDEO: P-1920C

Plaza Ortega Cano (Plaza de Toros)

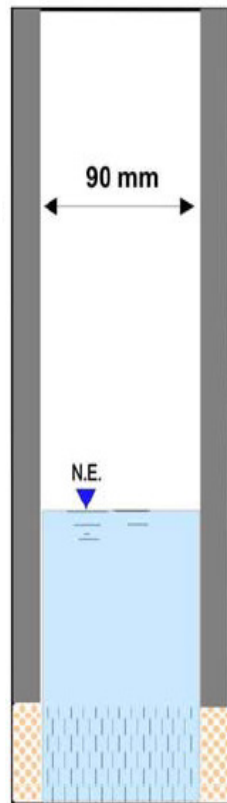
152 mm



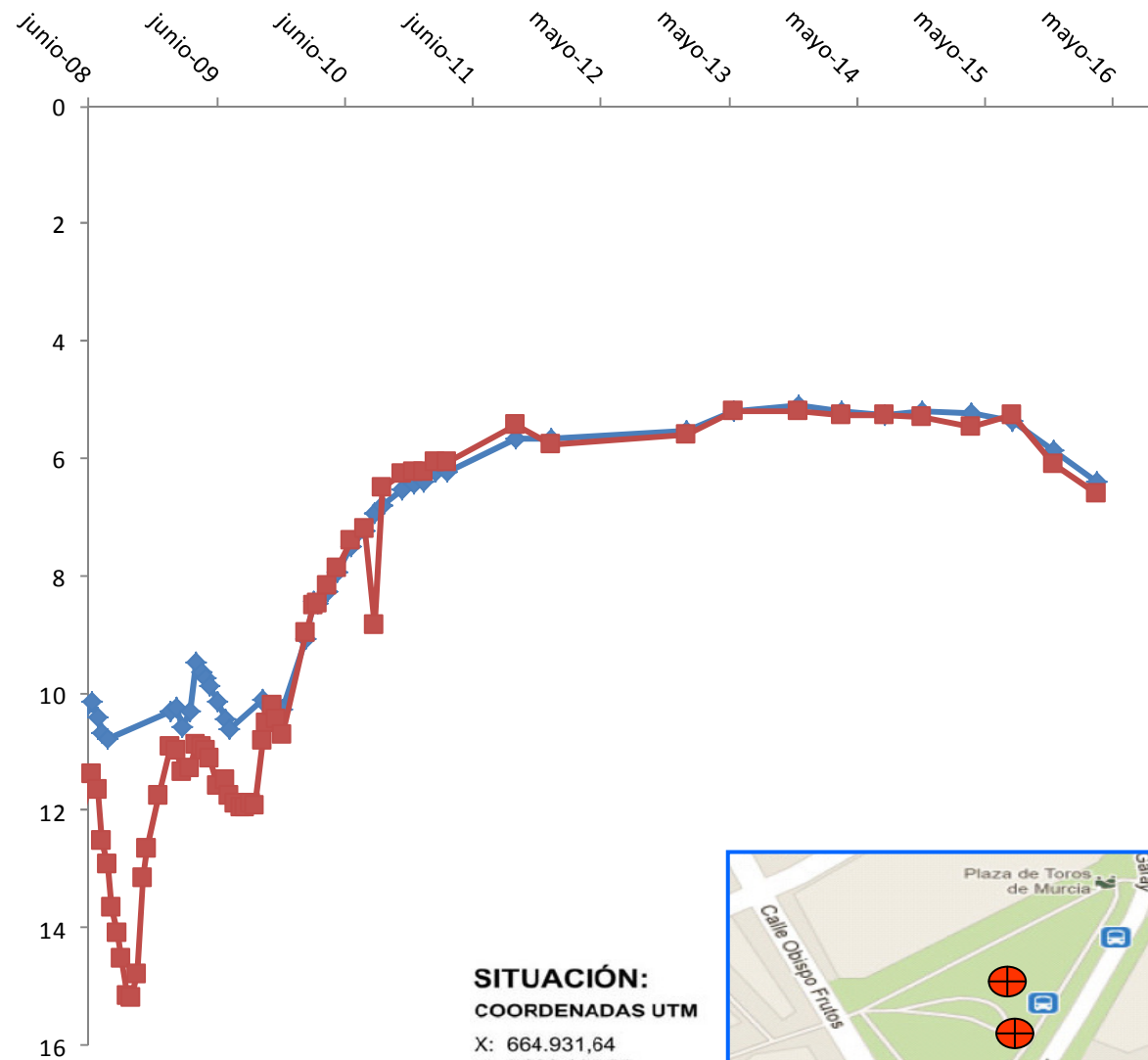
SONDEO: P-1920L

Plaza Ortega Cano (Plaza de Toros)

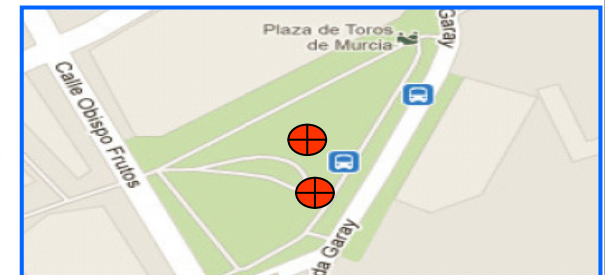
152 mm



◆ P1920C Pza. Ortega Cano (Pza. de Toros)
 ■ P1920L Pza. Ortega Cano (Pza. de Toros)



SITUACIÓN:
COORDENADAS UTM
 X: 664.931,64
 Y: 4.206.105,97
 Z: 42,615 m.s.n.m

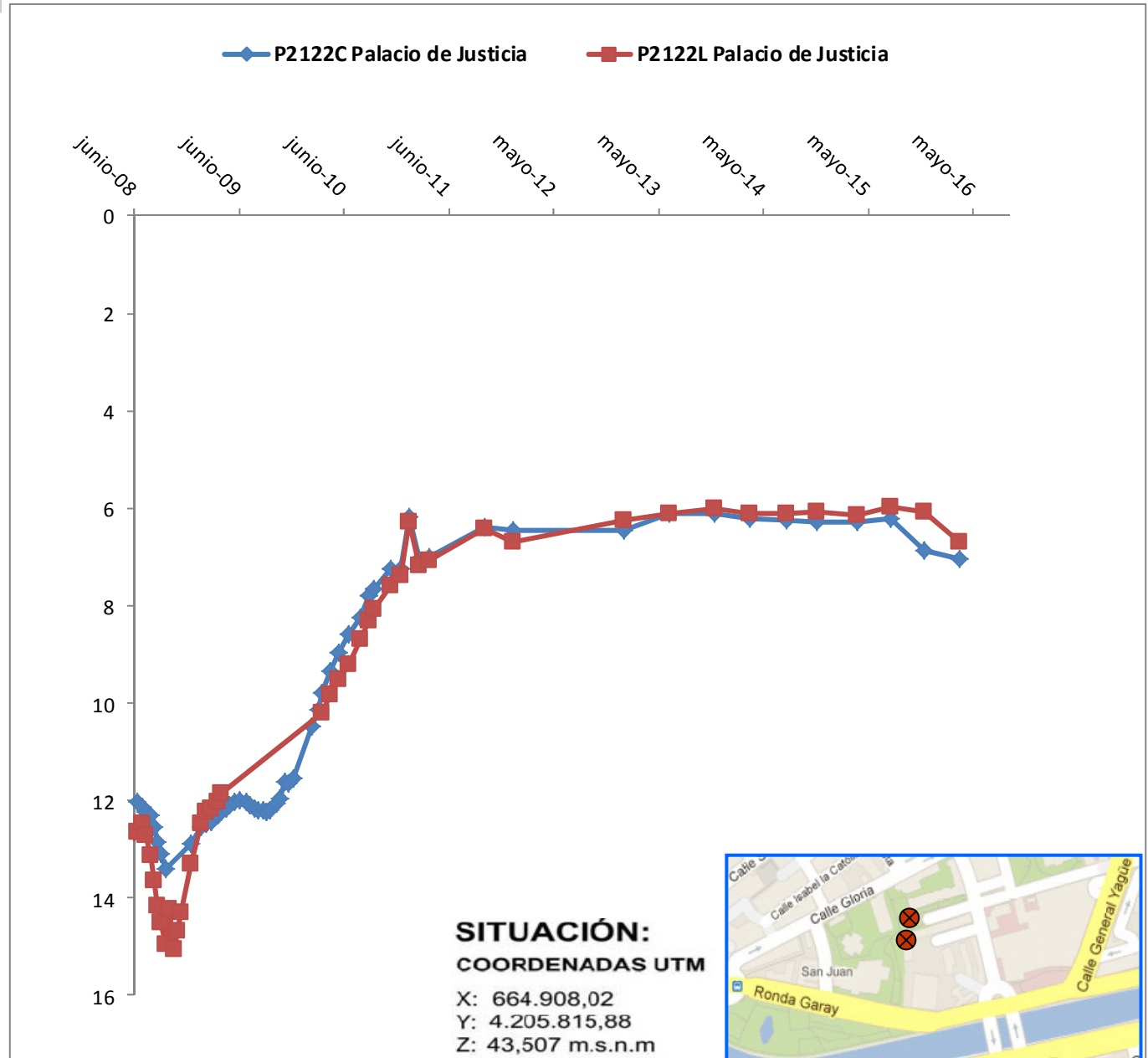
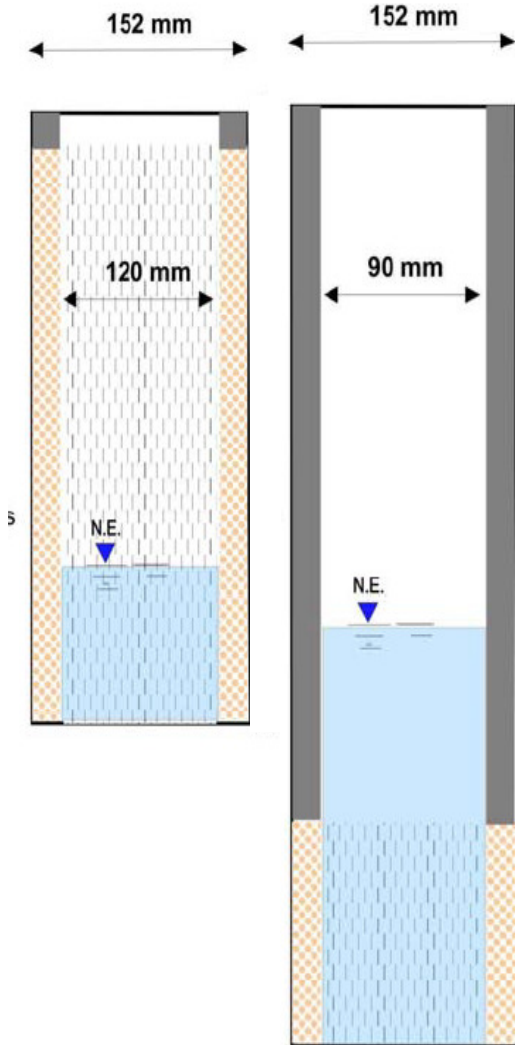


SONDEO: P-2122C

Escritor Alcalá Yañez
(Palacio Justicia)

SONDEO: P-2122L

Escritor Alcalá Yañez
(Palacio Justicia)





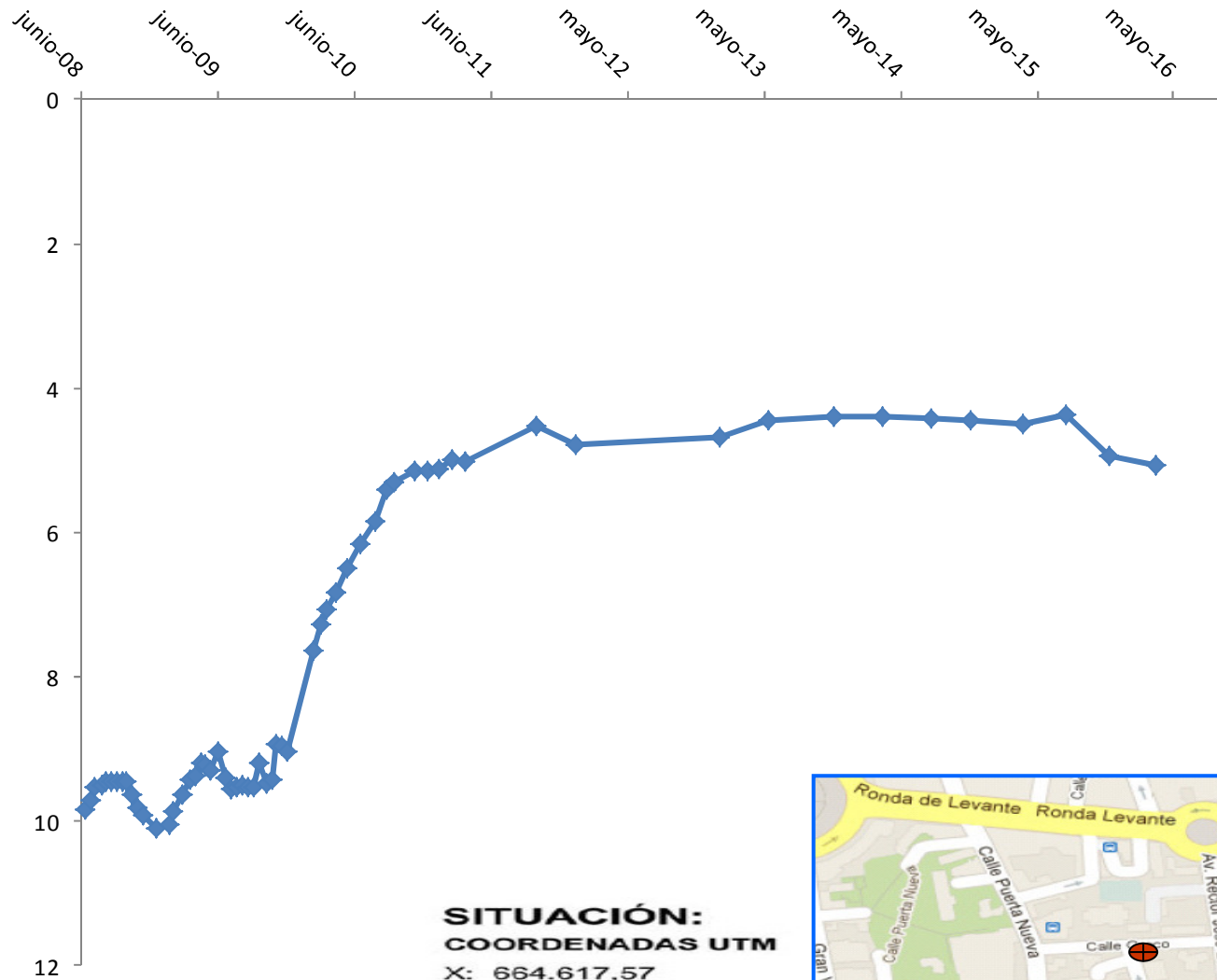
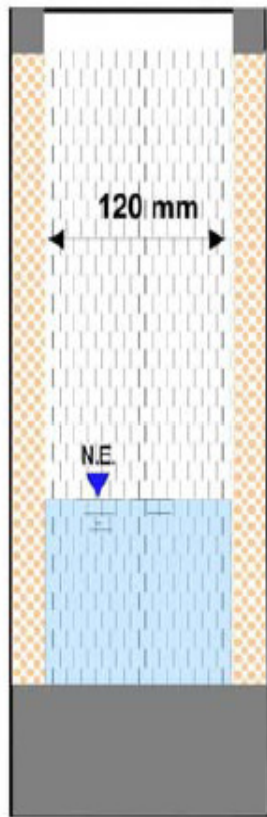
CONFEDERACIÓN
HIDROGRÁFICA
DEL SEGURA

P23C C/ Greco , colegio San Pablo

SONDEO: P-23C

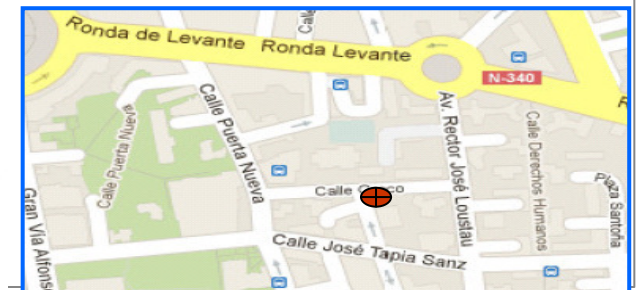
Calle Greco
(San Pablo)

152 mm



**SITUACIÓN:
COORDENADAS UTM**

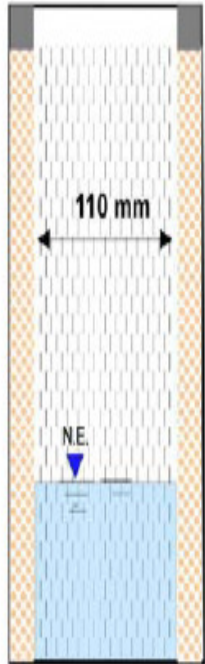
X: 664.617,57
Y: 4.206.593,32
Z: 41,34 m.s.n.m



SONDEO: P-2425C

El Corte Inglés
(Acceso Parking)

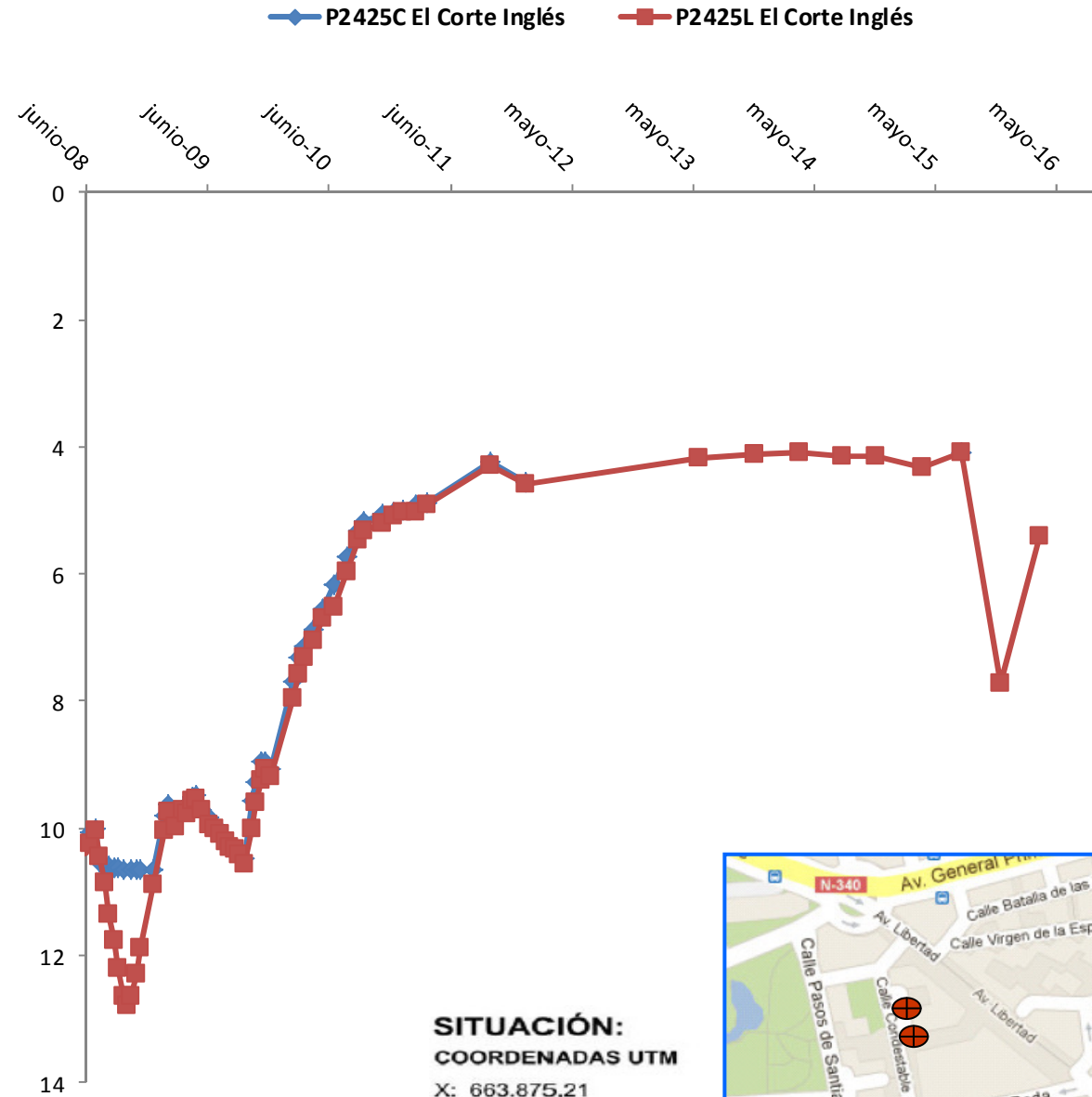

152 mm



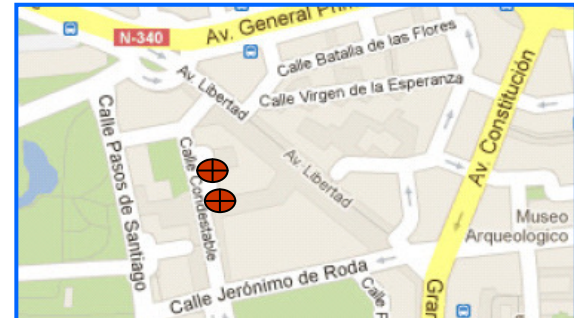
SONDEO: P-2425L

El Corte Inglés
(Acceso Parking)

152 mm



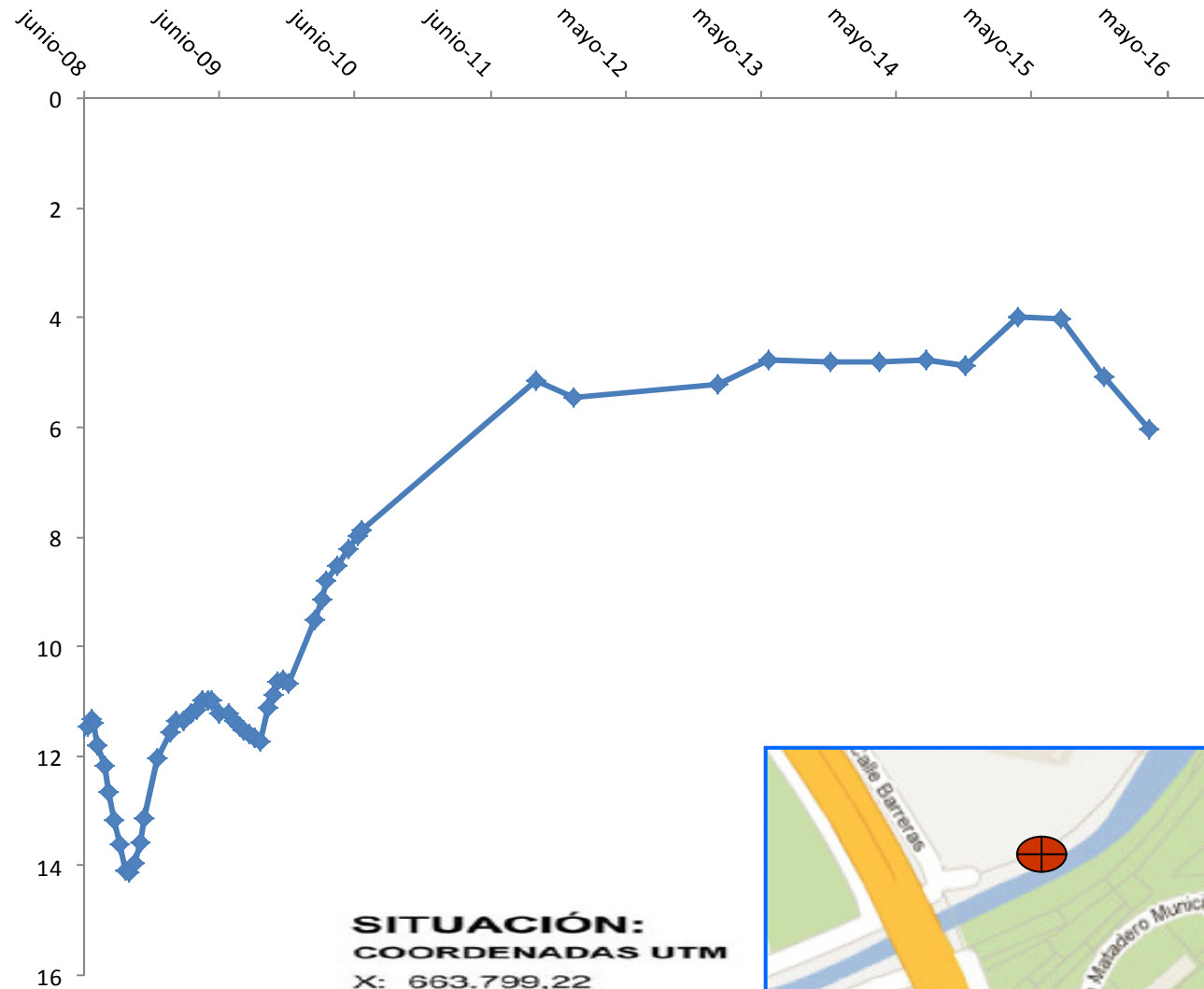
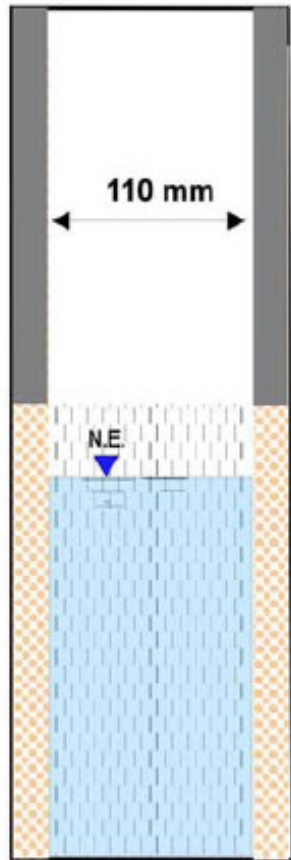
SITUACIÓN:
COORDENADAS UTM
 X: 663.875,21
 Y: 4.206.533,46
 Z: 41,413 m.s.n.m



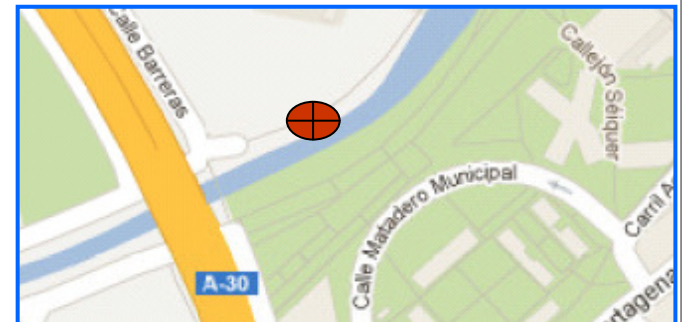
P26L Río, frente piscinas inacua

SONDEO: P-26L
 Margen Izquierda Río
 (Frente Piscinas Inacua)

152 mm



**SITUACIÓN:
 COORDENADAS UTM**
 X: 663.799,22
 Y: 4.205.422,59
 Z: 41,587 m.s.n.m

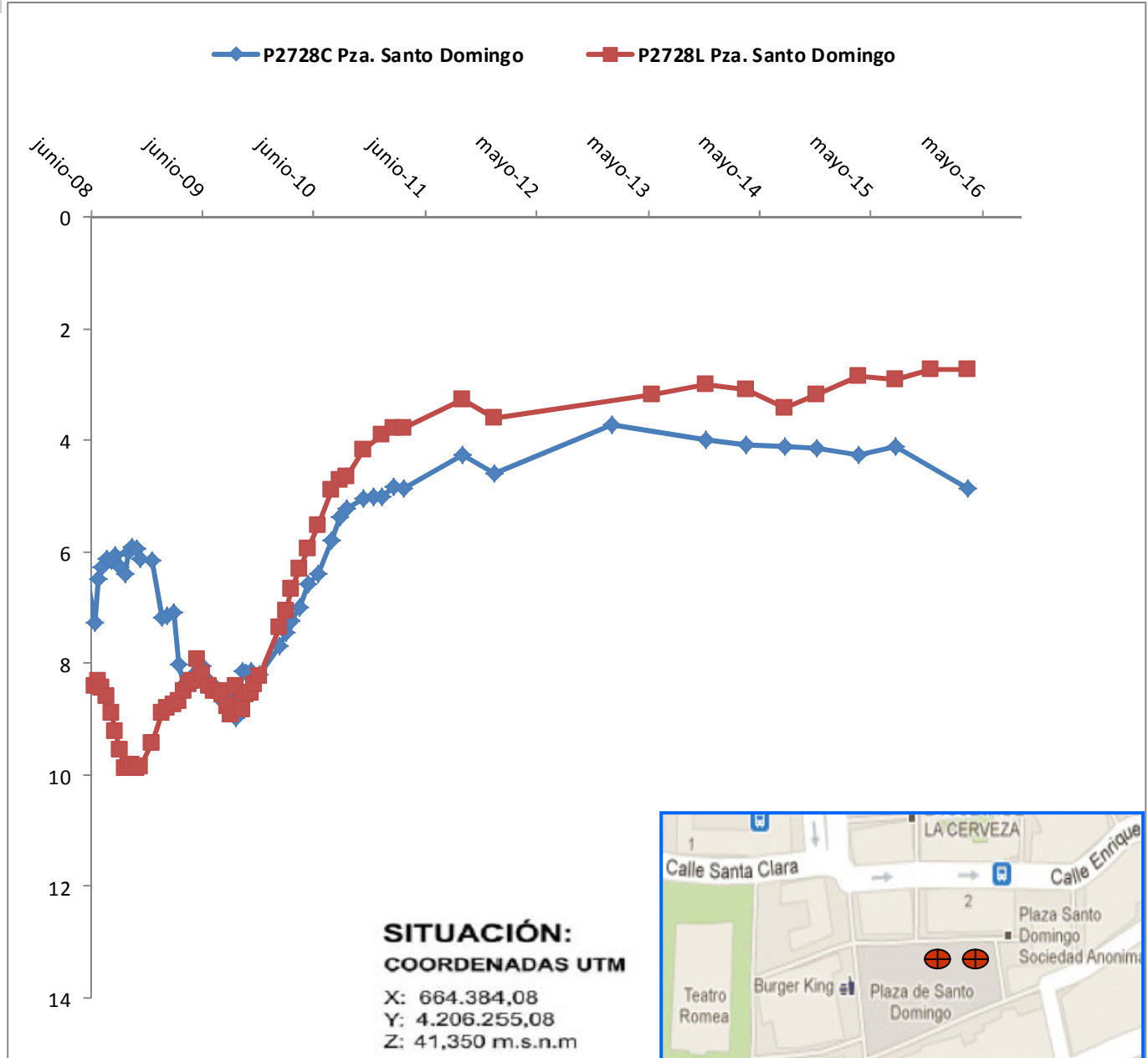
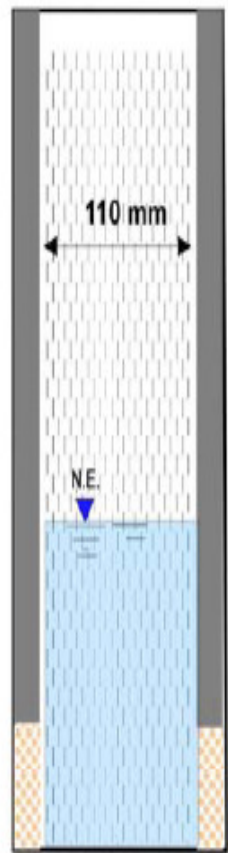
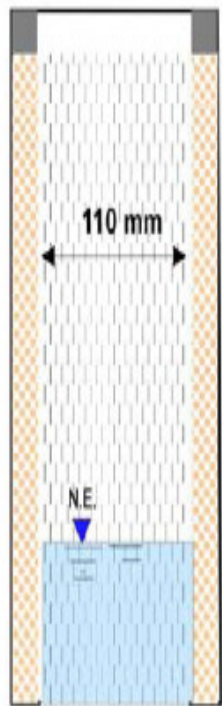


SONDEO: P-2728C
Plaza Santo Domingo

SONDEO: P-2728L
Plaza Santo Domingo

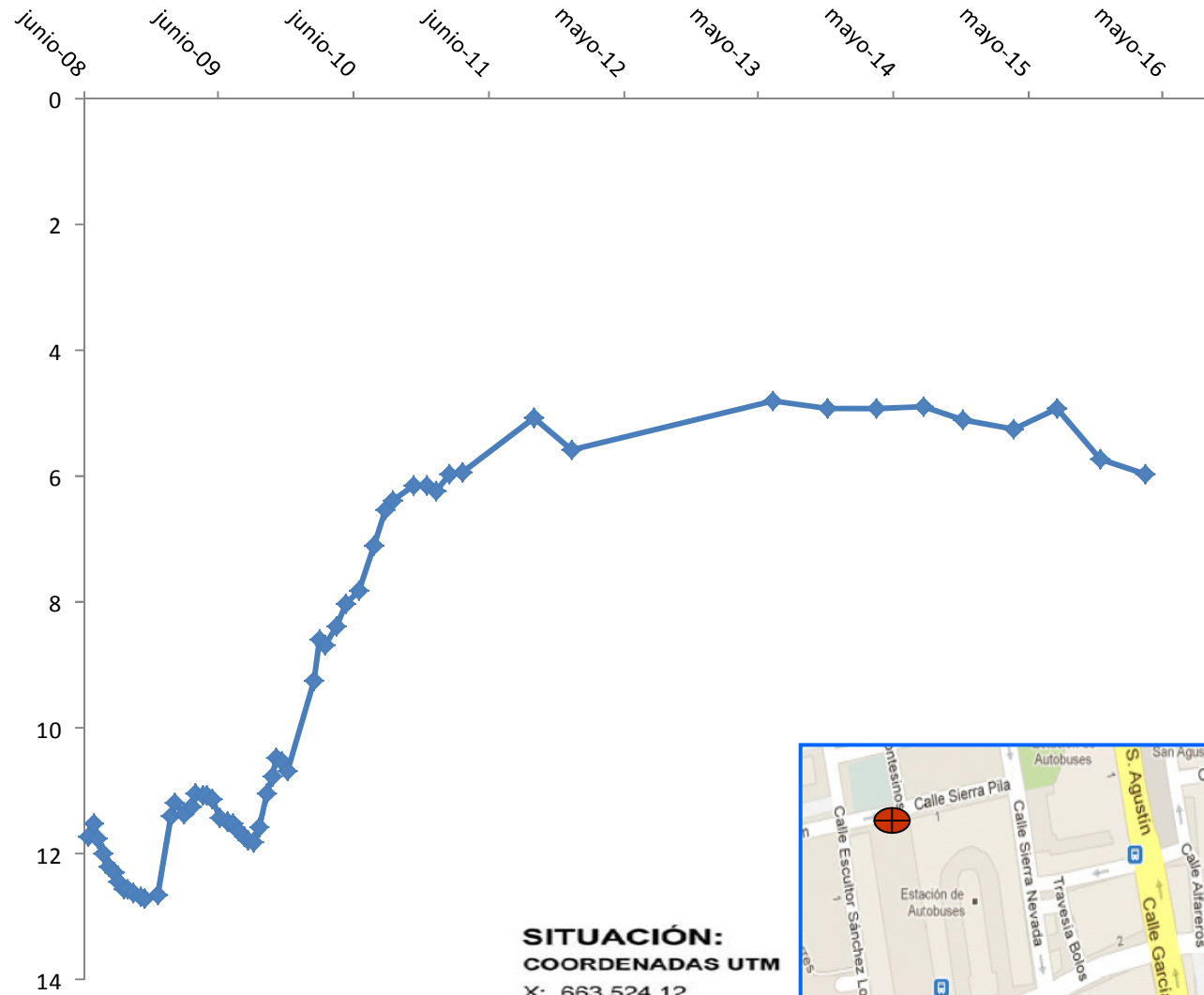
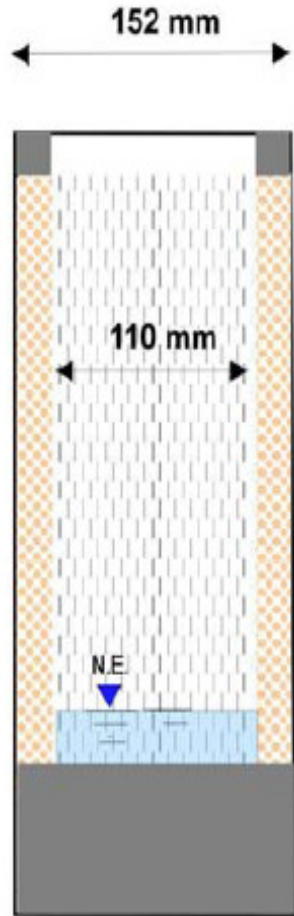
152 mm

152 mm

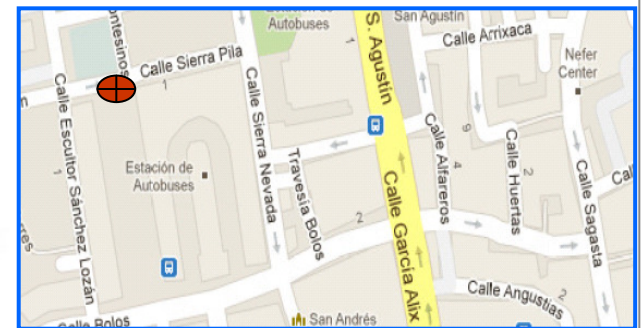


P29L Estación Bus/Museo Salcillo

SONDEO: P-29C
 Plaza del Triunfo
 (Estación Bus)



**SITUACIÓN:
 COORDENADAS UTM**
 X: 663.524,12
 Y: 4.206.151,52
 Z: 43,200 m.s.n.m





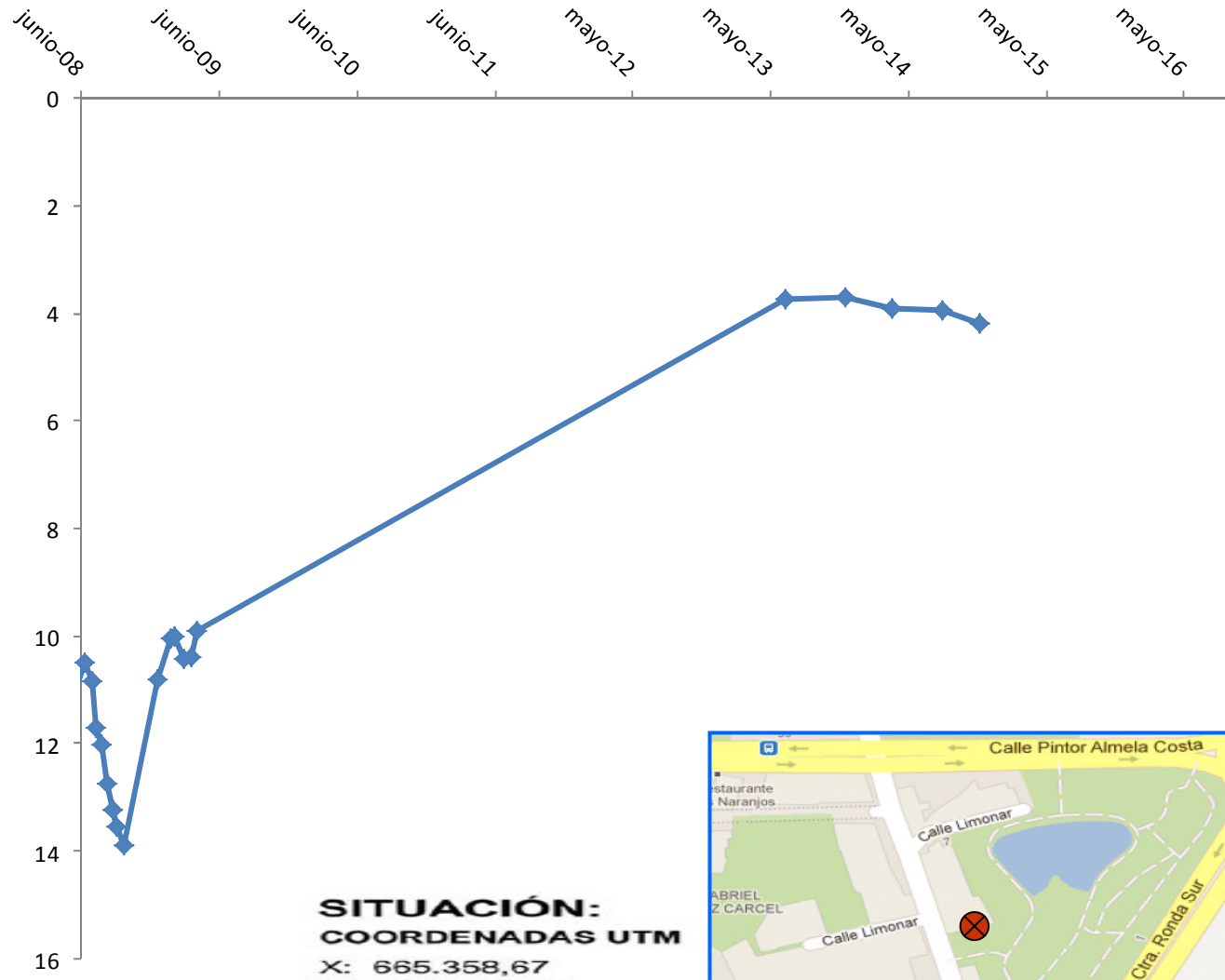
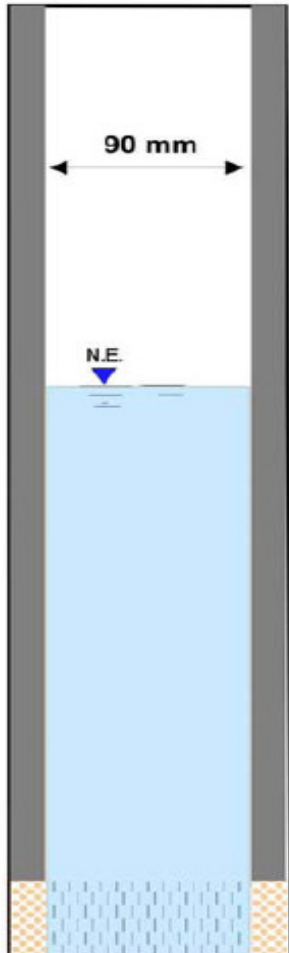
CONFEDERACIÓN
HIDROGRÁFICA
DEL SEGURA

P30L Jardín Los Patos (Ronda Sur)

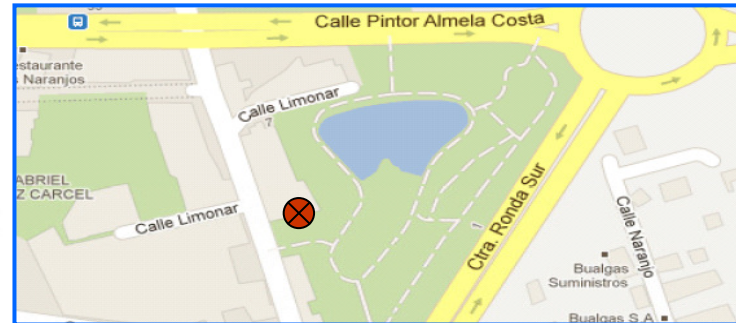
SONDEO: P-30L

Ronda Sur
(Jardín Los Patos)

152 mm



**SITUACIÓN:
COORDENADAS UTM**
X: 665.358,67
Y: 4.204.830,33
Z: 41,87 m.s.n.m



P31C Cronista Almela (Cuartel G. Civil)

SONDEO: P-31C

Pza. Cronista Almela
(Los Álamos)

152 mm

