

**ANEXO IX  
DEL ANEJO 3**

**CÁLCULO DE LOS VOLÚMENES SUMINISTRADOS DEL  
TRASVASE TAJO-SEGURA A LAS DISTINTAS ZONAS DE  
RIEGO**



## ÍNDICE

1. INTRODUCCIÓN.....	3
2. Consumos netos por año hidrológico (m <sup>3</sup> ) .....	4
2.1. Año Hidrológico 1997-1998 .....	4
2.2. Año Hidrológico 1998-1999 .....	5
2.3. Año Hidrológico 1999-2000 .....	6
2.4. Año Hidrológico 2000-2001 .....	7
2.5. Año Hidrológico 2001-2002 .....	8
2.6. Año Hidrológico 2002-2003 .....	9
2.7. Año Hidrológico 2003-2004 .....	10
2.8. Año Hidrológico 2004-2005 .....	11
2.9. Año Hidrológico 2005-2006 .....	12
2.10. Año Hidrológico 2006-2007 .....	13
2.11. Año Hidrológico 2007-2008 .....	15
2.12. Año Hidrológico 2008-2009 .....	16
2.13. Año Hidrológico 2009-2010 .....	17
2.14. Año Hidrológico 2010-2011 .....	18
2.15. Año Hidrológico 2011-2012 .....	19
2.16. Año Hidrológico 2012-2013 .....	20
3. Promedio trasvases históricos en destino (consumos netos hm <sup>3</sup> ) periodo 1997/98-2012/13.....	21



## 1. INTRODUCCIÓN

Se han analizado los volúmenes históricos trasvasados por el Trasvase Tajo-Segura a cada una de las Zonas Regables del Trasvase, en destino y en toma de postrasvase (consumos netos del TTS).

Del periodo de funcionamiento del trasvase Tajo-Segura, iniciado en 1979/80, se ha considerado como periodo representativo de la situación actual del mismo el periodo 1997/98-2012/13. En este periodo temporal, se ha considerado la media trasvasada mensual en destino (es decir, en toma de postrasvase) para aquellos años hidrológicos que no presenten situación de sequía en la cabecera del Tajo, por lo que se han excluido los años hidrológicos comprendidos entre el periodo 2005/06 y 2009/10.

Los volúmenes trasvasados, por año hidrológico, en destino y en cada una de las Zonas Regables del Trasvase se muestran en los apartados siguientes.

## 2. Consumos netos por año hidrológico (m<sup>3</sup>)

### 2.1. Año Hidrológico 1997-1998

CONSUMOS NETOS . AÑO HIDROLOGICO 1997-1998 (M3)

<u>RIEGO TRASVASE</u>		+												
ZONAS	SUBZONAS	OCTUBRE	NOVIEMBRE	DICIEMBRE	ENERO	FEBRERO	MARZO	ABRIL	MAYO	JUNIO	JULIO	AGOSTO	SEPTIEMBRE	SUMA
<u>ALICANTE</u>														
	R.L.MI.	1.229.823	2.524.439	2.152.360	2.568.752	1.505.390	5.962.116	4.842.113	3.824.134	5.866.957	8.904.449	8.018.134	7.549.047	54.947.714
	S. Isidro y Realengo	-	-	-	-	-	-	-	-	98.947	284.028	220.578	39.810	643.363
	La Padraera	530.356	1.453.956	398.137	849.416	366.705	1.552.764	1.445.381	1.456.621	1.502.141	1.463.149	1.816.242	1.663.073	14.497.941
	R.L.M.D.	-	849.000	131.819	353.200	359.758	1.116.813	167.968	223.617	-	-	-	447.455	3.649.630
	<b>TOTAL</b>	<b>1.760.179</b>	<b>4.827.395</b>	<b>2.682.316</b>	<b>3.771.368</b>	<b>2.231.853</b>	<b>8.631.693</b>	<b>6.455.462</b>	<b>5.504.372</b>	<b>7.468.045</b>	<b>10.651.626</b>	<b>10.054.954</b>	<b>9.699.385</b>	<b>73.738.648</b>
<u>VEGA ALTA Y MEDIA</u>														
	Zona 1	185.220	37.044	-	-	397.008	635.040	952.560	1.000.188	1.487.052	1.799.280	1.566.432	830.844	8.890.668
	Zona 2	-	206.450	-	-	-	-	663.801	903.902	759.248	1.340.743	724.079	822.573	5.420.796
	Zona 3	222.400	172.280	144.990	331.100	135.920	388.729	446.541	226.197	718.829	645.328	562.790	279.139	4.274.243
	Zona 4	455.575	960.430	636.025	575.922	282.900	2.302.411	1.237.276	503.349	1.869.529	1.666.948	1.322.060	1.450.129	13.262.554
	Zona 5	6.880	211.070	110.390	419.530	120.100	437.360	6.802.310	436.290	723.250	979.720	823.350	595.540	5.543.710
	<b>TOTAL</b>	<b>870.075</b>	<b>1.587.274</b>	<b>891.405</b>	<b>1.326.552</b>	<b>935.928</b>	<b>3.763.540</b>	<b>3.980.408</b>	<b>3.069.926</b>	<b>5.557.908</b>	<b>6.432.019</b>	<b>4.998.711</b>	<b>3.978.225</b>	<b>37.391.971</b>
<u>CARTAGENA</u>														
	Cartagena	4.123.249	11.005.200	3.700.337	6.057.894	5.380.965	10.937.481	9.248.697	9.208.975	9.870.509	10.388.011	10.121.886	10.799.630	100.842.834
	<b>TOTAL</b>	<b>4.123.249</b>	<b>11.005.200</b>	<b>3.700.337</b>	<b>6.057.894</b>	<b>5.380.965</b>	<b>10.937.481</b>	<b>9.248.697</b>	<b>9.208.975</b>	<b>9.870.509</b>	<b>10.388.011</b>	<b>10.121.886</b>	<b>10.799.630</b>	<b>100.842.834</b>
<u>MULA Y COMARCA</u>														
	Mula y Pliego	-	-	-	-	-	-	-	-	-	136.150	519.746	252.992	908.888
	Yeduar	-	-	-	-	-	-	-	-	248.650	1.315.750	453.100	598.300	2.615.800
	<b>TOTAL</b>	<b>-</b>	<b>-</b>	<b>-</b>	<b>-</b>	<b>-</b>	<b>-</b>	<b>-</b>	<b>-</b>	<b>248.650</b>	<b>1.451.900</b>	<b>972.846</b>	<b>851.292</b>	<b>3.524.688</b>
<u>LORCA Y VALLE DEL GUADALENTIN</u>														
	Sangonera	55.530	382.680	197.310	213.780	129.450	309.777	215.542	47.744	264.279	323.019	404.248	252.677	2.796.036
	Librilla	24.820	491.968	378.322	428.486	731.300	936.700	1.101.760	1.161.280	1.002.500	1.975.500	1.750.904	1.610.892	11.594.432
	Alhama	114.858	722.930	501.308	243.100	370.800	910.880	777.680	1.105.524	1.485.708	2.120.047	2.312.462	1.594.028	12.259.325
	Totana	-	125.240	444.131	561.322	639.392	1.740.369	1.318.335	1.673.116	2.067.600	2.470.471	2.168.730	1.620.207	14.828.913
	Lorca	185.978	1.623.624	898.930	1.066.558	1.494.164	4.940.266	3.462.338	2.385.506	2.528.285	2.437.379	3.504.255	3.188.204	27.715.487
	<b>TOTAL</b>	<b>381.186</b>	<b>3.346.442</b>	<b>2.420.001</b>	<b>2.513.246</b>	<b>3.365.106</b>	<b>8.837.992</b>	<b>6.875.655</b>	<b>6.373.170</b>	<b>7.348.372</b>	<b>9.326.416</b>	<b>10.140.599</b>	<b>8.266.008</b>	<b>69.194.193</b>
<u>ALMERIA</u>														
	Almería	210.009	2.047.933	867.121	346.565	888.954	2.304.106	1.026.580	1.876.959	1.141.580	1.458.140	2.275.582	2.726.642	17.170.171
	<b>TOTAL</b>	<b>210.009</b>	<b>2.047.933</b>	<b>867.121</b>	<b>346.565</b>	<b>888.954</b>	<b>2.304.106</b>	<b>1.026.580</b>	<b>1.876.959</b>	<b>1.141.580</b>	<b>1.458.140</b>	<b>2.275.582</b>	<b>2.726.642</b>	<b>17.170.171</b>
	<b>SUMA RIEGO</b>	<b>7.344.698</b>	<b>22.814.244</b>	<b>10.561.180</b>	<b>14.015.625</b>	<b>12.802.806</b>	<b>34.474.812</b>	<b>27.586.802</b>	<b>26.033.402</b>	<b>31.635.064</b>	<b>39.708.112</b>	<b>38.564.578</b>	<b>36.321.182</b>	<b>301.862.505</b>
	<b>ABASTECIMIENTO</b>	<b>7.584.579</b>	<b>5.536.595</b>	<b>6.931.855</b>	<b>6.912.542</b>	<b>5.716.264</b>	<b>7.914.959</b>	<b>8.781.821</b>	<b>9.733.689</b>	<b>12.049.738</b>	<b>14.064.188</b>	<b>15.106.208</b>	<b>12.098.106</b>	<b>113.230.544</b>
	<b>TOTAL</b>	<b>14.929.277</b>	<b>28.350.839</b>	<b>17.493.035</b>	<b>20.928.167</b>	<b>18.519.070</b>	<b>42.389.771</b>	<b>36.368.623</b>	<b>35.767.091</b>	<b>43.684.802</b>	<b>54.572.300</b>	<b>53.670.786</b>	<b>48.419.288</b>	<b>415.093.049</b>

## 2.2. Año Hidrológico 1998-1999

CONSUMOS NETOS. AÑO HIDROLOGICO 1998-1999 (M3)

**IRIEGO TRASVASE**


ZONAS	SUBZONAS	OCTUBRE	NOVIEMBRE	DICIEMBRE	ENERO	FEBRERO	MARZO	ABRIL	MAYO	JUNIO	JULIO	AGOSTO	SEPTIEMBRE	SUMA
<b>ALICANTE</b>														
	R.L.M.I	5.740.829	2.639.198	1.434.775	3.298.369	5.666.746	5.899.241	6.645.693	7.973.612	7.986.236	10.457.326	10.595.837	3.916.581	72.254.443
	S. Kádro y Realengo	-	-	-	-	-	141.348	-	40.234	-	135.846	196.409	-	513.831
	La Pedron	2.116.170	532.437	377.605	769.648	935.389	845.154	682.139	1.220.833	1.446.300	1.286.194	2.557.592	2.737.372	15.506.833
	R.L.M.D.	1.039.112	797.400	213.669	452.660	1.114.452	493.397	35.939	407.737	313.666	452.513	360.413	200.000	5.890.958
	<b>TOTAL</b>	<b>8.896.111</b>	<b>3.969.035</b>	<b>2.026.049</b>	<b>4.520.677</b>	<b>7.716.587</b>	<b>7.379.140</b>	<b>7.363.771</b>	<b>9.642.416</b>	<b>9.746.202</b>	<b>12.331.879</b>	<b>13.710.245</b>	<b>6.833.953</b>	<b>94.136.065</b>
<b>VEGA ALTA Y MEDIA</b>														
	Zona 1	640.332	370.440	254.016	338.688	375.732	386.316	862.596	1.338.876	1.571.724	1.201.284	412.776	79.380	7.832.160
	Zona 2	884.370	510.127	-	113.400	872.550	857.465	1.365.267	1.216.925	28.210	1.206.478	1.164.746	272.011	8.491.569
	Zona 3	681.370	205.020	119.570	477.120	514.500	563.127	1.350.440	825.790	426.632	1.234.180	1.325.890	464.209	8.187.848
	Zona 4	2.036.417	782.417	294.147	537.886	2.140.466	1.114.226	2.193.839	1.487.074	876.080	1.868.682	2.207.842	697.350	16.236.426
	Zona 5	423.960	276.670	43.140	420.210	406.980	158.552	773.352	892.516	1.006.758	1.115.248	1.091.022	988.563	7.596.971
	<b>TOTAL</b>	<b>4.666.449</b>	<b>2.144.674</b>	<b>710.873</b>	<b>1.887.304</b>	<b>4.310.228</b>	<b>3.079.686</b>	<b>6.545.494</b>	<b>5.761.181</b>	<b>3.909.404</b>	<b>6.625.872</b>	<b>6.202.276</b>	<b>2.501.533</b>	<b>48.344.974</b>
<b>CARTAGENA</b>														
	Cartagena	14.014.293	8.028.250	5.331.887	8.280.114	10.451.316	6.445.870	11.216.204	10.562.464	9.930.558	13.143.936	12.309.657	11.622.092	121.336.641
	<b>TOTAL</b>	<b>14.014.293</b>	<b>8.028.250</b>	<b>5.331.887</b>	<b>8.280.114</b>	<b>10.451.316</b>	<b>6.445.870</b>	<b>11.216.204</b>	<b>10.562.464</b>	<b>9.930.558</b>	<b>13.143.936</b>	<b>12.309.657</b>	<b>11.622.092</b>	<b>121.336.641</b>
<b>MULA Y COMARCA</b>														
	Mula y Pilego	498.020	-	-	-	-	-	435.360	826.018	422.140	770.030	268.280	594.530	3.814.378
	Yedare	152.220	-	-	-	-	342.800	250.000	349.876	512.000	517.070	367.594	297.241	2.788.801
	<b>TOTAL</b>	<b>650.240</b>	<b>-</b>	<b>-</b>	<b>-</b>	<b>-</b>	<b>342.800</b>	<b>685.360</b>	<b>1.175.894</b>	<b>934.140</b>	<b>1.287.100</b>	<b>635.874</b>	<b>891.771</b>	<b>6.603.179</b>
<b>MURCIA Y VALLE DEL GUADALENTIN</b>														
	Sangonera	744.100	565.400	237.830	315.250	507.400	393.070	716.090	233.410	-	534.323	560.826	-	4.807.699
	Lubilla	1.075.176	410.202	87.260	818.200	866.560	906.630	677.010	1.642.400	1.030.600	1.886.806	1.098.100	168.448	9.851.392
	Alhama	1.078.254	1.011.892	381.168	382.829	682.318	263.508	1.068.916	1.486.466	1.439.158	1.552.042	1.879.935	205.396	11.431.882
	Totana	1.561.310	1.153.134	462.928	836.564	1.336.426	578.037	1.270.337	1.188.900	1.319.842	1.500.900	1.699.446	278.160	13.185.984
	Lorca	6.166.109	4.349.585	1.336.626	1.968.261	3.704.384	2.526.202	5.951.890	3.272.492	1.084.332	1.511.715	2.315.955	288.001	34.465.552
	<b>TOTAL</b>	<b>10.624.949</b>	<b>7.490.213</b>	<b>2.495.812</b>	<b>4.321.104</b>	<b>7.097.088</b>	<b>3.851.447</b>	<b>9.684.243</b>	<b>7.823.668</b>	<b>4.873.932</b>	<b>6.985.786</b>	<b>7.554.262</b>	<b>940.005</b>	<b>73.742.599</b>
<b>ALMERIA</b>														
	Almería	2.104.066	2.684.720	431.393	832.222	1.439.011	957.899	1.532.755	1.960.308	2.079.378	805.900	172.353	-	15.000.000
	<b>TOTAL</b>	<b>2.104.066</b>	<b>2.684.720</b>	<b>431.393</b>	<b>832.222</b>	<b>1.439.011</b>	<b>957.899</b>	<b>1.532.755</b>	<b>1.960.308</b>	<b>2.079.378</b>	<b>805.900</b>	<b>172.353</b>	<b>-</b>	<b>15.000.000</b>
	<b>SUMA RIEGO</b>	<b>40.956.108</b>	<b>24.316.892</b>	<b>10.996.014</b>	<b>19.841.421</b>	<b>31.014.230</b>	<b>22.056.842</b>	<b>37.027.827</b>	<b>36.925.926</b>	<b>31.473.614</b>	<b>41.180.473</b>	<b>40.584.667</b>	<b>22.809.354</b>	<b>359.183.368</b>
	<b>TAIBILLA GALASA</b>	<b>11.856.965</b>	<b>10.606.673</b>	<b>8.774.382</b>	<b>8.679.176</b>	<b>8.411.416</b>	<b>9.022.870</b>	<b>8.100.084</b>	<b>12.745.216</b>	<b>14.902.624</b>	<b>14.771.125</b>	<b>13.238.632</b>	<b>14.840.713</b>	<b>135.949.876</b>
	<b>CONF. H. DEL SUR</b>	<b>-</b>	<b>-</b>	<b>-</b>	<b>-</b>	<b>-</b>	<b>861.100</b>	<b>891.200</b>	<b>914.200</b>	<b>-</b>	<b>-</b>	<b>-</b>	<b>-</b>	<b>2.666.500</b>
	<b>ABASTECIMIENTO(A)</b>	<b>11.856.965</b>	<b>10.606.673</b>	<b>8.774.382</b>	<b>8.679.176</b>	<b>8.411.416</b>	<b>9.883.970</b>	<b>9.081.379</b>	<b>14.938.489</b>	<b>16.343.424</b>	<b>17.082.840</b>	<b>16.524.319</b>	<b>17.730.380</b>	<b>149.913.413</b>
	<b>TOTAL</b>	<b>52.813.073</b>	<b>34.923.565</b>	<b>19.770.396</b>	<b>28.520.597</b>	<b>39.425.646</b>	<b>31.940.812</b>	<b>46.109.206</b>	<b>51.864.415</b>	<b>47.817.038</b>	<b>58.263.313</b>	<b>57.108.986</b>	<b>40.539.734</b>	<b>509.096.781</b>
	<b>LA MARINA BAJA</b>	<b>-</b>	<b>-</b>	<b>-</b>	<b>-</b>	<b>-</b>	<b>-</b>	<b>-</b>	<b>-</b>	<b>-</b>	<b>1.121.974</b>	<b>1.245.905</b>	<b>2.422.017</b>	<b>4.789.896</b>

## 2.3. Año Hidrológico 1999-2000


CONSUMOS NETOS. AÑO HIDROLÓGICO 1999-2000 (M3)														
RIEGO TRASVASE														
ZONAS	SUBZONAS	OCTUBRE	NOVIEMBRE	DICIEMBRE	ENERO	FEBRERO	MARZO	ABRIL	MAYO	JUNIO	JULIO	AGOSTO	SEPTIEMBRE	SUMA
<b>ALICANTE</b>														
	R.L.M.I.	4.166.230	3.596.433	3.135.540	1.993.438	4.289.139	8.416.648	5.798.818	9.108.988	9.499.040	11.852.988	11.934.997	9.490.500	83.202.759
	S. Isidro y Realengo	-	-	-	-	-	122.918	221.320	102.666	264.771	175.423	683.586	309.193	1.879.877
	La Pedrera	-	1.101.426	689.188	10.658	1.405.588	1.316.095	551.590	1.055.289	1.614.441	1.181.204	1.795.702	1.315.795	12.036.976
	R.L.M.D.	1.030.900	479.610	-	-	-	1.107.870	-	-	567.670	-	694.260	683.695	4.563.625
	<b>TOTAL</b>	<b>5.196.730</b>	<b>5.177.489</b>	<b>3.824.728</b>	<b>2.004.096</b>	<b>5.694.727</b>	<b>10.963.531</b>	<b>6.571.728</b>	<b>10.266.943</b>	<b>11.905.922</b>	<b>13.209.615</b>	<b>15.108.545</b>	<b>11.799.183</b>	<b>101.683.237</b>
<b>VEGA ALTA Y MEDIA</b>														
	Zona 1	-	-	-	-	698.544	762.048	852.012	1.502.928	2.291.780	2.410.580	579.220	111.200	9.208.312
	Zona 2	425.588	-	-	-	-	793.350	640.125	114.797	1.170.450	743.887	1.239.001	1.102.050	6.229.248
	Zona 3	231.196	-	30.660	685.388	825.123	899.470	1.068.344	15.467	1.235.661	922.202	894.808	1.032.787	7.501.106
	Zona 4	913.123	786.878	872.080	550.887	1.212.215	1.884.693	986.870	1.722.426	1.519.978	2.073.331	2.487.032	16.129.718	
	Zona 5	96.790	157.979	96.260	201.858	322.800	418.866	593.210	521.761	977.983	1.067.670	1.027.900	1.424.656	6.907.813
	<b>TOTAL</b>	<b>1.666.697</b>	<b>944.857</b>	<b>999.000</b>	<b>1.438.133</b>	<b>3.058.762</b>	<b>4.748.427</b>	<b>4.140.561</b>	<b>3.271.158</b>	<b>7.398.300</b>	<b>6.334.317</b>	<b>5.818.260</b>	<b>6.157.725</b>	<b>45.976.197</b>
<b>CARTAGENA</b>														
	Cartagena	7.980.740	5.454.646	6.229.412	463.792	9.573.172	10.800.642	8.519.789	9.787.880	10.463.864	10.411.530	10.100.356	10.750.000	100.535.823
	<b>TOTAL</b>	<b>7.980.740</b>	<b>5.454.646</b>	<b>6.229.412</b>	<b>463.792</b>	<b>9.573.172</b>	<b>10.800.642</b>	<b>8.519.789</b>	<b>9.787.880</b>	<b>10.463.864</b>	<b>10.411.530</b>	<b>10.100.356</b>	<b>10.750.000</b>	<b>100.535.823</b>
<b>MULA Y COMARCA</b>														
	Mula y Pilego	-	-	-	-	572.330	1.100.710	551.060	233.270	169.160	-	438.410	254.060	3.319.000
	Y echar	-	-	-	-	400.000	234.290	441.840	346.030	432.918	50.722	791.590	621.610	3.319.000
	<b>TOTAL</b>	<b>-</b>	<b>-</b>	<b>-</b>	<b>-</b>	<b>972.330</b>	<b>1.335.000</b>	<b>992.900</b>	<b>579.300</b>	<b>602.078</b>	<b>50.722</b>	<b>1.230.000</b>	<b>875.670</b>	<b>6.638.000</b>
<b>LORCA Y VALLE DEL GUADALENTÍN</b>														
	Sangonera	301.770	262.540	396.000	4.530	492.320	467.750	546.350	315.152	925.540	546.470	491.282	362.651	5.112.355
	Librilla	551.660	66.200	-	159.860	792.600	501.920	435.808	859.526	594.482	1.072.875	652.740	-	5.687.671
	Alhama	100.711	178.226	474.268	43.892	97.296	1.293.015	627.552	673.091	1.776.444	2.267.357	1.073.815	-	8.606.167
	Totana	527.096	462.167	432.121	164.973	841.540	834.064	732.982	1.158.599	1.344.585	1.599.781	1.306.749	1.110.365	10.415.022
	Lorca	1.691.778	2.351.640	766.288	998.792	2.802.739	4.175.355	3.075.859	1.818.925	1.398.190	1.776.675	1.932.885	1.896.409	24.285.535
	<b>TOTAL</b>	<b>3.173.015</b>	<b>3.320.773</b>	<b>2.069.177</b>	<b>972.047</b>	<b>5.026.495</b>	<b>7.272.104</b>	<b>5.418.551</b>	<b>4.825.293</b>	<b>6.039.241</b>	<b>7.263.158</b>	<b>5.357.471</b>	<b>3.369.425</b>	<b>54.106.750</b>
<b>ALMERÍA</b>														
	Almería	843.615	886.822	337.684	565.637	1.267.019	1.036.470	427.300	1.373.710	2.678.192	2.192.026	1.806.532	656.587	14.071.394
	<b>TOTAL</b>	<b>843.615</b>	<b>886.822</b>	<b>337.684</b>	<b>565.637</b>	<b>1.267.019</b>	<b>1.036.470</b>	<b>427.300</b>	<b>1.373.710</b>	<b>2.678.192</b>	<b>2.192.026</b>	<b>1.806.532</b>	<b>656.587</b>	<b>14.071.394</b>
	<b>SUMARIEGO</b>	<b>18.860.797</b>	<b>15.784.587</b>	<b>13.460.901</b>	<b>5.443.705</b>	<b>25.592.505</b>	<b>36.156.174</b>	<b>26.070.829</b>	<b>30.104.284</b>	<b>39.087.597</b>	<b>39.461.368</b>	<b>39.421.164</b>	<b>33.568.590</b>	<b>323.011.601</b>
	<b>TAIBILLA</b>	<b>11.833.609</b>	<b>10.392.017</b>	<b>10.371.538</b>	<b>10.766.523</b>	<b>11.696.241</b>	<b>8.810.808</b>	<b>10.651.546</b>	<b>11.449.628</b>	<b>14.311.309</b>	<b>16.531.361</b>	<b>16.865.809</b>	<b>6.666.087</b>	<b>140.346.476</b>
	<b>CONF. H. DEL SUR</b>	<b>677.727</b>	<b>355.473</b>	<b>1.306.436</b>	<b>504.364</b>	<b>1.131.500</b>	<b>2.035.900</b>	<b>303.000</b>	<b>2.228.200</b>	<b>1.269.150</b>	<b>493.700</b>	<b>-</b>	<b>2.879.511</b>	<b>13.189.961</b>
	<b>ABASTECIMIENTO(A)</b>	<b>12.511.336</b>	<b>10.747.490</b>	<b>11.677.974</b>	<b>11.270.887</b>	<b>12.827.741</b>	<b>10.846.708</b>	<b>10.954.546</b>	<b>13.677.828</b>	<b>15.580.459</b>	<b>17.030.061</b>	<b>16.865.809</b>	<b>9.545.598</b>	<b>153.536.437</b>
	<b>TOTAL</b>	<b>31.372.133</b>	<b>26.532.077</b>	<b>25.137.975</b>	<b>16.714.592</b>	<b>38.420.246</b>	<b>47.002.882</b>	<b>37.025.375</b>	<b>43.782.112</b>	<b>54.668.056</b>	<b>56.491.429</b>	<b>56.286.973</b>	<b>43.114.188</b>	<b>476.548.038</b>
	<b>LA MARINA BAJA</b>										1.121.974	1.245.905	2.422.017	4.789.896




## 2.4. Año Hidrológico 2000-2001

		CONSUMOS NETOS POR ZONAS ATS (M3). AÑO HIDROLOGICO 2000-2001												
ZONAS	SUBZONAS	OCTUBRE	NOVIEMBRE	DECIEMBRE	ENERO	FEBRERO	MARZO	ABRIL	MAYO	JUNIO	JULIO	AGOSTO	SEPTIEMBRE	SUMA
<b>ALICANTE</b>														
	R.L.M.I.	4.084.660	1.936.674	1.937.965	1.391.825	4.211.004	6.738.285	7.148.039	8.357.370	9.314.119	15.065.638	13.595.451	7.738.699	81.519.709
	S. Isidro y Realengo	148.596	49.680	107.712	95.407	135.829	257.352	-	176.340	246.012	274.746	282.247	125.836	1.879.757
	La Pedrera	81.716	-	467.819	140.974	1.093.854	793.675	1.224.392	1.993.146	2.069.271	1.307.977	3.061.855	2.591.395	14.826.074
	R.L.M.D.	-	-	474.310	-	932.690	362.605	200.751	697.680	-	-	84.792	-	2.752.828
<b>TOTAL</b>		<b>4.314.972</b>	<b>1.986.354</b>	<b>2.987.806</b>	<b>1.628.206</b>	<b>6.373.377</b>	<b>8.151.897</b>	<b>8.573.182</b>	<b>11.224.536</b>	<b>11.629.402</b>	<b>16.648.361</b>	<b>17.004.345</b>	<b>10.465.930</b>	<b>100.978.368</b>
<b>VEGA ALTA Y MEDIA</b>														
	Zona 1	239.080	-	-	317.748	450.360	885.900	1.345.200	1.396.500	2.455.500	2.758.800	1.833.240	1.100.880	12.783.208
	Zona 2	406.350	148.500	-	-	178.200	947.632	679.335	1.537.737	1.452.275	1.526.049	1.349.753	506.298	7.425.129
	Zona 3	147.230	-	30.210	155.030	282.758	660.153	827.098	1.107.770	904.465	1.289.147	1.060.115	429.710	6.893.674
	Zona 4	658.370	419.012	305.145	455.519	937.334	1.203.092	880.794	1.843.528	1.139.983	2.258.206	2.366.013	1.607.814	14.074.810
	Zona 5	-	151.554	58.296	171.930	250.186	402.460	789.684	807.218	905.260	980.890	1.000.403	1.366.020	6.883.701
<b>TOTAL</b>		<b>1.451.030</b>	<b>719.066</b>	<b>393.651</b>	<b>1.100.227</b>	<b>2.098.838</b>	<b>4.099.237</b>	<b>4.522.099</b>	<b>6.692.753</b>	<b>5.550.483</b>	<b>8.812.892</b>	<b>7.609.524</b>	<b>5.010.722</b>	<b>48.060.522</b>
<b>CARTAGENA</b>														
	Cartagena	-	-	4.979.976	3.030.838	6.350.069	8.008.763	5.981.568	8.239.630	11.541.825	13.989.342	13.154.245	13.891.908	89.168.164
<b>TOTAL</b>		<b>-</b>	<b>-</b>	<b>4.979.976</b>	<b>3.030.838</b>	<b>6.350.069</b>	<b>8.008.763</b>	<b>5.981.568</b>	<b>8.239.630</b>	<b>11.541.825</b>	<b>13.989.342</b>	<b>13.154.245</b>	<b>13.891.908</b>	<b>89.168.164</b>
<b>MULA Y COMARCA</b>														
	Mula y Pilego	-	-	-	-	-	-	916.326	688.100	721.420	726.335	660.015	244.335	3.956.531
	Yechar	-	-	-	-	-	-	308.678	700.000	581.200	641.890	648.400	914.579	3.794.746
<b>TOTAL</b>		<b>-</b>	<b>-</b>	<b>-</b>	<b>-</b>	<b>-</b>	<b>-</b>	<b>1.225.004</b>	<b>1.388.100</b>	<b>1.302.620</b>	<b>1.368.225</b>	<b>1.308.415</b>	<b>1.158.913</b>	<b>7.751.277</b>
<b>LORCA Y VALLE DEL GUADALENTIN</b>														
	Sangonera	335.670	187.990	-	-	586.190	327.889	379.208	760.600	254.515	968.321	1.297.580	778.393	5.876.336
	Librilla	481.144	-	-	8.947	411.596	610.040	734.400	679.364	430.480	1.524.320	1.631.340	2.020.564	8.532.195
	Alhama	-	-	-	-	660.647	720.833	1.103.709	971.572	2.037.190	2.057.718	2.291.580	1.911.102	11.754.351
	Totana	350.477	214.680	49.215	203.763	456.950	522.679	1.107.247	1.083.231	1.646.846	2.775.162	2.579.253	2.601.882	13.591.385
	Lorca	1.801.259	882.895	386.100	1.156.195	1.583.985	2.300.352	3.698.228	1.330.175	1.786.227	2.862.996	4.452.737	4.936.172	27.177.321
<b>TOTAL</b>		<b>2.968.550</b>	<b>1.285.565</b>	<b>435.315</b>	<b>1.368.905</b>	<b>3.699.368</b>	<b>4.481.773</b>	<b>7.022.792</b>	<b>4.824.942</b>	<b>6.155.258</b>	<b>10.188.517</b>	<b>12.252.490</b>	<b>12.248.113</b>	<b>66.931.588</b>
<b>ALMERIA</b>														
	Almeria *	-	520.063	106.901	228.084	727.999	1.387.652	1.778.972	2.262.320	2.343.384	3.383.805	3.705.595	2.555.225	19.000.000
<b>TOTAL</b>		<b>-</b>	<b>520.063</b>	<b>106.901</b>	<b>228.084</b>	<b>727.999</b>	<b>1.387.652</b>	<b>1.778.972</b>	<b>2.262.320</b>	<b>2.343.384</b>	<b>3.383.805</b>	<b>3.705.595</b>	<b>2.555.225</b>	<b>19.000.000</b>
<b>SUMA RIEGO</b>		<b>8.734.552</b>	<b>4.511.048</b>	<b>8.903.649</b>	<b>7.356.260</b>	<b>19.249.651</b>	<b>26.129.322</b>	<b>29.103.617</b>	<b>34.632.281</b>	<b>38.522.972</b>	<b>54.391.142</b>	<b>55.034.614</b>	<b>45.320.811</b>	<b>331.889.919</b>
<b>TAIBILLA</b>		12.969.430	11.940.573	12.124.030	11.476.317	9.618.044	11.255.144	11.388.900	12.384.676	14.756.386	17.359.012	-	14.464.506	139.737.018
<b>CONF. H. DEL SUR</b>		2.220.523	1.984.438	280.394	1.246.606	2.312.900	330.000	592.711	1.180.000	793.800	-	-	-	10.941.372
<b>ABASTECIMIENTO</b>		15.189.953	13.925.011	12.404.424	12.722.923	11.930.944	11.585.144	11.981.611	13.564.676	15.550.186	17.359.012	-	14.464.506	150.678.390
<b>TOTAL</b>		<b>23.924.505</b>	<b>18.436.059</b>	<b>21.308.073</b>	<b>20.079.183</b>	<b>31.180.595</b>	<b>37.714.466</b>	<b>41.085.228</b>	<b>48.196.957</b>	<b>54.073.158</b>	<b>71.750.154</b>	<b>55.034.614</b>	<b>59.785.317</b>	<b>482.568.309</b>


## 2.5. Año Hidrológico 2001-2002

		CONSUMOS NETOS POR ZONAS ATS (M3). AÑO HIDROLOGICO 2001-2002												
ZONAS	SUBZONAS	OCTUBRE	NOVIEMBRE	DICIEMBRE	ENERO	FEBRERO	MARZO	ABRIL	MAYO	JUNIO	JULIO	AGOSTO	SEPTIEMBRE	SUMA
<b>ALICANTE</b>														
	R.L.M.I	2.915.828	1.880.131	1.658.930	1.675.045	5.317.028	5.165.002	3.845.805	7.318.346	9.362.148	11.272.395	12.053.607	13.743.658	76.207.923
	S. Isidro y Realengo	29.275	-	11.546	-	45.063	217.540	179.726	331.960	376.270	545.512	389.006	295.586	2.421.484
	La Pedrera	1.737.536	939.244	-	-	641.857	1.066.431	748.135	1.340.555	1.372.076	3.249.579	3.300.929	3.497.149	17.893.491
	R.L.M.D.	-	342.855	-	-	-	1.157.740	-	1.392.194	-	-	170.287	1.051.390	4.114.486
<b>TOTAL</b>		<b>4.682.639</b>	<b>3.162.230</b>	<b>1.670.476</b>	<b>1.675.045</b>	<b>6.003.948</b>	<b>7.806.713</b>	<b>4.773.666</b>	<b>10.383.055</b>	<b>11.110.494</b>	<b>15.067.486</b>	<b>15.913.829</b>	<b>18.587.783</b>	<b>100.637.364</b>
<b>VEGA ALTA Y MEDIA</b>														
	Zona 1	556.000	155.680	161.240	155.680	494.840	722.800	856.240	1.989.120	2.201.760	1.968.240	1.673.560	989.680	11.924.840
	Zona 2	277.289	106.021	-	69.642	543.777	498.863	628.968	1.151.940	382.123	964.123	823.997	1.499.400	6.946.143
	Zona 3	304.488	149.782	80.804	169.080	505.940	512.080	690.410	1.158.530	947.482	1.311.117	1.303.778	1.501.501	8.634.992
	Zona 4	651.413	582.020	414.836	258.880	967.820	1.151.315	1.145.154	1.654.879	1.295.826	2.216.281	2.209.386	3.313.731	15.861.541
	Zona 5	82.310	246.775	112.930	92.170	564.457	314.362	486.370	959.728	875.696	909.239	1.289.601	1.675.551	7.609.189
<b>TOTAL</b>		<b>1.871.500</b>	<b>1.240.278</b>	<b>769.810</b>	<b>745.452</b>	<b>3.076.834</b>	<b>3.199.420</b>	<b>3.807.142</b>	<b>6.830.165</b>	<b>5.788.919</b>	<b>7.369.000</b>	<b>7.300.322</b>	<b>8.979.863</b>	<b>50.976.705</b>
<b>CARTAGENA</b>														
	Cartagena	8.739.861	5.501.232	3.260.391	4.581.002	7.774.544	6.893.720	8.009.311	8.432.845	5.496.556	13.565.294	12.105.799	12.692.987	96.853.542
<b>TOTAL</b>		<b>8.739.861</b>	<b>5.501.232</b>	<b>3.260.391</b>	<b>4.581.002</b>	<b>7.774.544</b>	<b>6.893.720</b>	<b>8.009.311</b>	<b>8.432.845</b>	<b>5.496.556</b>	<b>13.565.294</b>	<b>12.105.799</b>	<b>12.692.987</b>	<b>96.853.542</b>
<b>MULA Y COMARCA</b>														
	Mula y Pitego	-	-	-	-	-	824.870	400.780	82.676	-	774.800	666.353	362.858	3.112.337
	Yechar	36.146	-	-	-	-	147.201	201.950	-	533.801	614.100	666.353	976.942	3.176.493
<b>TOTAL</b>		<b>36.146</b>	<b>-</b>	<b>-</b>	<b>-</b>	<b>-</b>	<b>972.071</b>	<b>602.730</b>	<b>82.676</b>	<b>533.801</b>	<b>1.388.900</b>	<b>1.332.706</b>	<b>1.339.800</b>	<b>6.288.830</b>
<b>LORCA Y VALLE DEL GUADALENTIN</b>														
	Sangonera	357.380	283.980	189.160	154.900	481.700	235.880	263.070	693.740	666.925	716.790	518.346	1.039.610	5.601.481
	Librilla	111.875	49.222	13.271	33.857	55.973	108.173	54.436	361.953	942.985	1.256.658	1.809.597	1.677.383	6.675.383
	Albama	301.271	361.840	218.380	117.440	447.382	582.294	599.940	626.956	1.601.182	1.913.552	1.673.560	1.830.273	10.274.070
	Tolana	949.974	557.376	433.362	392.734	582.350	488.507	567.627	1.133.571	1.456.711	1.357.881	1.678.217	2.507.176	12.105.486
	Lorca	3.786.100	2.878.659	1.552.237	1.663.159	3.732.719	2.250.180	2.465.694	2.843.955	1.581.569	1.622.982	1.501.298	2.757.110	28.635.842
<b>TOTAL</b>		<b>5.506.600</b>	<b>4.131.077</b>	<b>2.406.410</b>	<b>2.362.090</b>	<b>5.300.124</b>	<b>3.665.014</b>	<b>3.950.767</b>	<b>5.660.175</b>	<b>6.249.372</b>	<b>6.867.863</b>	<b>7.181.018</b>	<b>10.011.552</b>	<b>63.292.062</b>
<b>ALMERIA</b>														
	Almería *	2.416.105	2.673.951	1.512.923	846.225	1.227.388	1.217.934	1.501.626	1.745.055	1.420.880	1.649.963	1.532.281	1.781.614	19.525.945
<b>TOTAL</b>		<b>2.416.105</b>	<b>2.673.951</b>	<b>1.512.923</b>	<b>846.225</b>	<b>1.227.388</b>	<b>1.217.934</b>	<b>1.501.626</b>	<b>1.745.055</b>	<b>1.420.880</b>	<b>1.649.963</b>	<b>1.532.281</b>	<b>1.781.614</b>	<b>19.525.945</b>
<b>TOTAL RIEGO</b>		<b>23.252.851</b>	<b>16.708.768</b>	<b>9.620.010</b>	<b>10.209.814</b>	<b>23.382.838</b>	<b>23.354.872</b>	<b>22.645.242</b>	<b>33.133.971</b>	<b>30.598.022</b>	<b>45.908.506</b>	<b>45.365.955</b>	<b>53.393.599</b>	<b>337.574.448</b>
<b>TAIBILLA (1)</b>		13.823.586	11.621.759	11.300.743	12.184.313	12.082.027	11.502.727	10.086.127	6.703.541	9.977.592	11.799.521	17.414.744	-	128.496.880
<b>CONF. H. DEL SUR</b>		712.688	1.184.400	599.543	816.857	763.200	954.196	958.671	871.384	932.749	1.069.600	926.868	890.900	10.681.056
<b>TOTAL ABASTECIMIENTO</b>		<b>14.536.274</b>	<b>12.806.159</b>	<b>11.900.286</b>	<b>13.001.170</b>	<b>12.845.227</b>	<b>12.456.923</b>	<b>11.044.798</b>	<b>7.574.925</b>	<b>10.910.341</b>	<b>12.869.121</b>	<b>18.341.612</b>	<b>890.900</b>	<b>139.177.736</b>
<b>TOTAL TRASVASE</b>		<b>37.789.125</b>	<b>29.514.927</b>	<b>21.520.296</b>	<b>23.210.984</b>	<b>36.228.065</b>	<b>35.811.795</b>	<b>33.690.040</b>	<b>40.708.896</b>	<b>41.508.363</b>	<b>58.777.627</b>	<b>63.707.567</b>	<b>54.284.499</b>	<b>476.752.184</b>


## 2.6. Año Hidrológico 2002-2003

		CONSUMOS NETOS POR ZONAS ATS (M3). AÑO HIDROLOGICO 2002-2003												
ZONAS	SUBZONAS	OCTUBRE	NOVIEMBRE	DICIEMBRE	ENERO	FEBRERO	MARZO	ABRIL	MAYO	JUNIO	JULIO	AGOSTO	SEPTIEMBRE	SUMA
ALICANTE	R.L.M.I.	6.883.635	3.255.334	2.971.807	3.270.931	5.948.509	5.680.262	5.449.468	4.397.482	9.244.509	12.029.522	10.030.638	10.694.169	80.456.268
	S. Isidro y Realengo	64.132	105.160	76.054	71.521	104.959	247.136	227.370	20.108	239.334	316.099	477.040	670.238	2.619.151
	La Pedreira	419.477	551.257	196.330	370.945	551.029	1.330.842	954.287	1.470.545	1.563.531	2.230.004	2.064.174	1.963.192	13.665.613
	R.L.M.D.	903.822	-	-	-	171.326	816.531	443.544	969.127	-	390.824	1.097.244	373.756	5.186.174
	<b>TOTAL</b>		<b>8.271.066</b>	<b>3.911.751</b>	<b>3.244.191</b>	<b>4.313.397</b>	<b>6.775.823</b>	<b>8.074.771</b>	<b>7.074.669</b>	<b>6.857.282</b>	<b>11.047.374</b>	<b>14.966.449</b>	<b>13.669.096</b>	<b>13.701.355</b>
VEGA ALTA Y MEDIA	Zona 1	700.960	350.280	130.660	294.680	356.976	665.760	951.900	1.507.050	2.590.950	2.403.150	2.125.650	688.200	12.765.816
	Zona 2	431.460	166.000	16.380	-	-	317.988	635.976	1.357.000	969.213	1.717.244	1.364.217	814.694	7.590.172
	Zona 3	92.257	84.180	118.020	244.690	276.540	368.269	644.220	1.050.898	987.277	1.368.794	1.400.522	1.426.840	8.062.507
	Zona 4	1.248.067	784.822	710.275	800.500	992.938	1.182.967	1.345.938	2.003.279	1.246.424	2.571.060	2.952.018	2.826.786	18.665.074
	Zona 5	186.766	118.079	89.199	180.498	202.992	258.484	573.035	1.033.470	1.131.072	1.295.590	1.411.600	1.322.906	7.803.691
	<b>TOTAL</b>		<b>2.659.110</b>	<b>1.503.361</b>	<b>1.064.534</b>	<b>1.520.368</b>	<b>1.829.446</b>	<b>2.793.468</b>	<b>4.151.069</b>	<b>6.951.697</b>	<b>6.924.936</b>	<b>9.355.838</b>	<b>9.254.007</b>	<b>6.879.426</b>
CARTAGENA	Cartagena	8.742.837	4.662.404	-	3.385.932	5.028.481	8.768.724	8.125.964	10.211.068	11.503.675	10.624.746	13.625.585	13.296.780	97.976.196
	<b>TOTAL</b>	<b>8.742.837</b>	<b>4.662.404</b>	<b>-</b>	<b>3.385.932</b>	<b>5.028.481</b>	<b>8.768.724</b>	<b>8.125.964</b>	<b>10.211.068</b>	<b>11.503.675</b>	<b>10.624.746</b>	<b>13.625.585</b>	<b>13.296.780</b>	<b>97.976.196</b>
MULA Y COMARCA	Mula y Pilego	-	-	-	-	-	-	527.900	966.400	652.857	615.076	730.399	32.733	3.524.365
	Yechar	116.958	-	-	-	-	-	215.732	400.800	573.119	751.581	696.901	469.514	3.224.605
	<b>TOTAL</b>	<b>116.958</b>	<b>-</b>	<b>-</b>	<b>-</b>	<b>-</b>	<b>-</b>	<b>743.632</b>	<b>1.366.200</b>	<b>1.225.976</b>	<b>1.366.657</b>	<b>1.427.300</b>	<b>502.247</b>	<b>6.748.970</b>
LORCA Y VALLE DEL GUADALENTIN	Sangonera	277.020	129.060	141.120	187.920	207.360	200.990	455.600	916.110	295.218	990.897	1.117.719	156.352	5.075.366
	Librilla	-	34.046	47.160	26.352	36.828	205.413	406.490	635.056	649.692	1.314.387	1.222.674	1.847.751	6.425.849
	Alhama	346.793	698.540	273.734	60.712	156.351	329.431	1.137.328	1.279.941	1.905.624	2.265.204	1.141.996	151.813	9.747.467
	Totana	596.783	262.720	233.578	198.224	258.511	761.140	1.041.052	1.146.195	1.727.791	1.950.135	1.663.906	1.964.410	11.804.445
	Lorca	1.939.805	2.085.725	826.060	1.060.695	1.437.650	2.003.597	3.710.014	3.014.900	1.607.474	2.264.645	2.681.440	3.929.849	26.561.854
	<b>TOTAL</b>	<b>3.160.401</b>	<b>3.210.091</b>	<b>1.521.652</b>	<b>1.533.903</b>	<b>2.096.700</b>	<b>3.500.571</b>	<b>6.750.484</b>	<b>6.992.202</b>	<b>6.185.799</b>	<b>8.765.268</b>	<b>7.827.735</b>	<b>8.050.175</b>	<b>59.614.981</b>
ALMERIA	Almería *	814.335	847.350	309.908	471.501	664.583	434.848	1.123.078	2.189.058	2.025.664	2.523.204	1.882.603	1.713.868	15.000.000
	<b>TOTAL</b>	<b>814.335</b>	<b>847.350</b>	<b>309.908</b>	<b>471.501</b>	<b>664.583</b>	<b>434.848</b>	<b>1.123.078</b>	<b>2.189.058</b>	<b>2.025.664</b>	<b>2.523.204</b>	<b>1.882.603</b>	<b>1.713.868</b>	<b>15.000.000</b>
<b>TOTAL RIEGO</b>		<b>23.764.707</b>	<b>14.134.957</b>	<b>6.140.285</b>	<b>11.225.101</b>	<b>16.395.033</b>	<b>23.572.382</b>	<b>27.968.896</b>	<b>34.567.487</b>	<b>38.913.424</b>	<b>47.622.162</b>	<b>47.696.326</b>	<b>44.143.851</b>	<b>336.134.611</b>
TABILLA (1)		3.136.698	12.319.889	11.927.192	12.362.946	11.272.727	12.787.820	12.870.432	14.983.514	16.898.908	19.122.353	18.870.111	5.847.500	152.400.092
CONF. H. DEL SUR		911.200	882.000	665.657	770.832	811.000	600.662	710.480	1.048.700	915.594	991.693	979.000	892.700	10.179.518
<b>TOTAL ABASTECIMIENTO</b>		<b>4.047.898</b>	<b>13.201.889</b>	<b>12.592.849</b>	<b>13.133.780</b>	<b>12.083.727</b>	<b>13.388.482</b>	<b>13.580.912</b>	<b>16.032.214</b>	<b>17.814.502</b>	<b>20.114.046</b>	<b>19.849.111</b>	<b>6.740.200</b>	<b>162.579.610</b>
<b>TOTAL TRASVASE</b>		<b>27.812.605</b>	<b>27.336.846</b>	<b>18.733.134</b>	<b>24.358.881</b>	<b>28.478.760</b>	<b>36.960.864</b>	<b>41.549.808</b>	<b>50.599.701</b>	<b>56.727.926</b>	<b>67.736.208</b>	<b>67.535.437</b>	<b>50.884.051</b>	<b>498.714.221</b>

## 2.7. Año Hidrológico 2003-2004

		CONSUMOS NETOS POR ZONAS ATS (M3). AÑO HIDROLOGICO 2003-2004												
ZONAS	SUBZONAS	OCTUBRE	NOVIEMBRE	DICIEMBRE	ENERO	FEBRERO	MARZO	ABRIL	MAYO	JUNIO	JULIO	AGOSTO	SEPTIEMBRE	SUMA
<b>ALICANTE</b>														
	R.L.M.J.	2.381.760	3.183.012	1.833.540	2.957.597	6.259.047	4.633.891	2.556.755	3.666.648	8.243.977	10.931.238	12.811.779	11.856.591	71.315.835
	S. Isidro y Realengo	79.191	47.901	-	176.104	244.705	228.899	79.357	-	323.011	408.107	220.592	-	1.807.887
	La Pedrera	706.600	376.503	38.470	739.375	747.485	735.521	427.426	448.153	1.683.074	1.745.410	2.578.657	2.057.272	12.283.946
	R.L.M.D.	402.248	-	42.755	845.193	-	894.044	132.494	495.524	538.571	-	-	-	3.150.829
<b>TOTAL</b>		<b>3.569.799</b>	<b>3.607.416</b>	<b>1.914.765</b>	<b>4.718.269</b>	<b>7.251.237</b>	<b>6.292.355</b>	<b>3.196.032</b>	<b>4.610.325</b>	<b>10.788.633</b>	<b>13.084.755</b>	<b>15.611.028</b>	<b>13.913.863</b>	<b>88.558.477</b>
<b>VEGA ALTA Y MEDIA</b>														
	Zona 1	505.050	229.700	277.500	427.350	481.665	498.960	677.655	1.025.840	2.068.245	2.341.560	1.977.900	833.340	11.344.565
	Zona 2	635.040	151.200	47.880	-	362.835	245.964	342.108	631.997	1.513.710	1.212.066	372.616	1.203.263	6.718.679
	Zona 3	349.748	132.220	163.890	343.540	556.491	491.429	669.293	1.358.846	1.092.829	1.118.291	550.441	7.399.224	
	Zona 4	961.173	722.966	362.944	1.120.755	1.115.561	935.789	668.915	1.108.201	1.769.500	2.095.861	2.347.389	2.538.645	15.747.699
	Zona 5	70.004	27.540	100.108	236.288	337.006	148.328	257.309	671.843	970.763	1.337.879	1.204.272	1.140.178	6.501.518
<b>TOTAL</b>		<b>2.521.015</b>	<b>1.263.626</b>	<b>952.322</b>	<b>2.127.933</b>	<b>2.853.558</b>	<b>2.320.470</b>	<b>2.615.280</b>	<b>4.796.527</b>	<b>6.894.424</b>	<b>8.080.195</b>	<b>7.020.468</b>	<b>6.265.967</b>	<b>47.711.685</b>
<b>CARTAGENA</b>														
	Cartagena	6.853.967	4.901.829	2.962.078	7.820.093	8.010.618	7.049.118	5.534.684	7.752.072	9.828.969	12.137.264	12.712.459	11.991.843	97.554.994
<b>TOTAL</b>		<b>6.853.967</b>	<b>4.901.829</b>	<b>2.962.078</b>	<b>7.820.093</b>	<b>8.010.618</b>	<b>7.049.118</b>	<b>5.534.684</b>	<b>7.752.072</b>	<b>9.828.969</b>	<b>12.137.264</b>	<b>12.712.459</b>	<b>11.991.843</b>	<b>97.554.994</b>
<b>MULA Y COMARCA</b>														
	Mula y Pliego	-	-	-	-	361.010	823.890	-	-	-	579.191	534.124	362.421	2.660.636
	Yechar	-	-	-	30.769	77.298	184.439	-	-	242.709	553.259	845.521	778.558	2.712.553
<b>TOTAL</b>		<b>-</b>	<b>-</b>	<b>-</b>	<b>30.769</b>	<b>438.308</b>	<b>1.008.329</b>	<b>-</b>	<b>-</b>	<b>242.709</b>	<b>1.132.450</b>	<b>1.379.645</b>	<b>1.140.979</b>	<b>5.373.189</b>
<b>LORCA Y VALLE DEL GUADALENTIN</b>														
	Sangonera	359.100	322.451	217.040	448.870	408.270	406.490	282.040	445.270	807.700	494.591	533.391	568.930	5.294.143
	Librilla	54.972	48.870	32.165	75.965	324.457	208.400	63.215	196.347	280.848	981.652	1.390.100	2.304.923	5.961.914
	Alhama	431.996	463.181	58.449	303.043	425.345	173.817	247.442	381.009	790.105	1.465.764	2.302.680	2.032.669	9.075.500
	Totana	436.639	476.816	118.906	480.732	626.648	675.832	410.919	536.393	1.049.698	1.508.177	2.128.801	2.534.314	10.983.875
	Lorca	2.017.404	2.262.107	262.466	3.289.934	2.389.588	2.781.790	764.856	1.597.328	1.562.574	1.687.462	2.250.204	4.581.829	25.427.500
<b>TOTAL</b>		<b>3.300.111</b>	<b>3.573.425</b>	<b>689.026</b>	<b>4.598.544</b>	<b>4.154.308</b>	<b>4.246.289</b>	<b>1.768.472</b>	<b>3.156.345</b>	<b>4.490.925</b>	<b>6.137.646</b>	<b>8.605.176</b>	<b>12.022.665</b>	<b>56.742.932</b>
<b>ALMERIA</b>														
	Almería *	941.362	1.455.813	948.459	1.095.037	999.399	966.977	755.805	728.556	1.130.165	1.179.637	1.006.670	1.917.120	13.125.000
<b>TOTAL</b>		<b>941.362</b>	<b>1.455.813</b>	<b>948.459</b>	<b>1.095.037</b>	<b>999.399</b>	<b>966.977</b>	<b>755.805</b>	<b>728.556</b>	<b>1.130.165</b>	<b>1.179.637</b>	<b>1.006.670</b>	<b>1.917.120</b>	<b>13.125.000</b>
<b>TOTAL RIEGO</b>														
		<b>17.186.254</b>	<b>14.802.109</b>	<b>7.466.650</b>	<b>20.390.645</b>	<b>23.707.428</b>	<b>21.883.538</b>	<b>13.870.273</b>	<b>21.043.825</b>	<b>33.375.825</b>	<b>41.751.947</b>	<b>46.335.446</b>	<b>47.252.337</b>	<b>309.066.277</b>
<b>TAIBILLA (1)</b>														
		12.819.202	11.177.140	10.867.140	11.609.844	11.142.776	12.695.134	11.661.961	11.683.580	3.973.844	11.832.781	8.049.601	5.574.533	123.087.436
<b>CONF. H. DEL SUR</b>														
		1.028.800	982.400	300.020	573.800	595.300	659.400	490.700	378.600	471.000	496.200	495.800	480.200	6.952.220
<b>TOTAL ABASTECIMIENTO</b>														
		<b>13.848.002</b>	<b>12.159.540</b>	<b>11.167.160</b>	<b>12.183.644</b>	<b>11.738.076</b>	<b>13.354.534</b>	<b>12.152.561</b>	<b>12.062.180</b>	<b>4.444.844</b>	<b>12.328.981</b>	<b>8.545.401</b>	<b>6.054.733</b>	<b>130.039.656</b>
<b>TOTAL TRASVASE</b>														
		<b>31.034.256</b>	<b>26.961.649</b>	<b>18.633.810</b>	<b>32.574.289</b>	<b>35.445.504</b>	<b>35.238.072</b>	<b>26.022.834</b>	<b>33.106.005</b>	<b>37.820.669</b>	<b>54.080.928</b>	<b>54.880.847</b>	<b>53.307.070</b>	<b>439.105.933</b>

## 2.8. Año Hidrológico 2004-2005

		CONSUMOS NETOS POR ZONAS ATS (M3). AÑO HIDROLOGICO 2004-2005												
ZONAS	SUBZONAS	OCTUBRE	NOVIEMBRE	DICIEMBRE	ENERO	FEBRERO	MARZO	ABRIL	MAYO	JUNIO	JULIO	AGOSTO	SEPTIEMBRE	SUMA
<b>ALICANTE</b>														
	R.L.M.J.	6.582.041	3.541.700	1.001.508	3.507.449	3.760.411	5.687.808	5.889.437	7.811.319	5.029.403	4.764.729	4.533.434	3.503.719	55.612.958
	S. Isidro y Realengo	113.635	117.965	-	90.426	88.307	163.893	317.691	221.105	460.800	565.130	440.070	261.805	2.840.827
	La Pedrera	890.939	679.454	21.736	37.196	504.737	523.047	780.332	692.325	837.841	1.280.308	1.356.887	1.117.163	8.721.965
	R.L.M.D.	297.081	-	538.962	-	46.310	770.591	302.302	102.998	277.277	762.658	-	-	3.098.179
<b>TOTAL</b>		<b>7.883.696</b>	<b>4.339.119</b>	<b>1.562.206</b>	<b>3.635.071</b>	<b>4.399.765</b>	<b>7.145.339</b>	<b>7.289.762</b>	<b>8.827.747</b>	<b>6.605.321</b>	<b>7.372.825</b>	<b>6.330.391</b>	<b>4.882.687</b>	<b>70.273.929</b>
<b>VEGA ALTA Y MEDIA</b>														
	Zona 1	563.010	427.833	188.536	310.830	400.663	741.742	1.101.736	2.056.348	1.738.183	339.160	-	-	7.868.041
	Zona 2	240.000	76.000	-	-	249.075	231.000	863.000	354.483	1.430.826	894.600	161.016	-	4.500.000
	Zona 3	791.976	412.238	-	487.106	309.846	407.674	1.006.358	508.892	323.175	307.170	303.040	229.060	5.086.535
	Zona 4	1.182.368	974.995	296.990	873.403	807.279	1.062.459	1.017.282	997.079	1.354.735	1.942.671	1.648.321	1.588.211	13.745.793
	Zona 5	285.336	277.822	39.268	274.109	199.942	169.410	563.904	793.430	550.849	608.317	501.088	1.058.879	5.302.354
<b>TOTAL</b>		<b>3.042.690</b>	<b>2.168.888</b>	<b>524.794</b>	<b>1.945.448</b>	<b>1.966.805</b>	<b>2.612.285</b>	<b>4.552.280</b>	<b>4.710.232</b>	<b>5.397.768</b>	<b>4.091.918</b>	<b>2.613.465</b>	<b>2.876.150</b>	<b>36.502.723</b>
<b>CARTAGENA</b>														
	Cartagena	10.190.981	8.109.019	-	3.015.571	4.252.083	3.702.962	9.541.102	8.588.689	6.365.675	5.450.000	6.123.136	3.261.163	68.600.381
<b>TOTAL</b>		<b>10.190.981</b>	<b>8.109.019</b>	<b>-</b>	<b>3.015.571</b>	<b>4.252.083</b>	<b>3.702.962</b>	<b>9.541.102</b>	<b>8.588.689</b>	<b>6.365.675</b>	<b>5.450.000</b>	<b>6.123.136</b>	<b>3.261.163</b>	<b>68.600.381</b>
<b>MULA Y COMARCA</b>														
	Mula y Pliego	-	-	-	232.300	625.700	-	-	638.391	106.890	188.630	281.961	176.128	2.250.000
	Yechar	136.282	-	-	82.664	512.255	-	81.459	528.990	307.856	327.628	-	272.866	2.250.000
<b>TOTAL</b>		<b>136.282</b>	<b>-</b>	<b>-</b>	<b>314.964</b>	<b>1.137.955</b>	<b>-</b>	<b>81.459</b>	<b>1.167.381</b>	<b>414.746</b>	<b>516.258</b>	<b>281.961</b>	<b>448.994</b>	<b>4.500.000</b>
<b>LORCA Y VALLE DEL GUADALENTIN</b>														
	Sangonera	540.360	275.900	113.530	191.170	192.094	257.800	41.800	122.300	335.280	421.890	438.520	534.918	3.465.562
	Librilla	43.191	-	3.280	47.052	152.681	88.943	237.847	478.241	261.554	766.739	917.885	857.962	3.855.375
	Alhama	321.840	246.937	153.996	216.295	357.263	18.691	506.289	898.953	278.721	1.568.057	587.479	672.709	5.827.230
	Totana	903.398	657.063	92.429	376.036	337.380	297.283	1.043.671	917.326	806.779	828.860	524.472	276.366	7.061.063
	Lorca	2.341.265	1.923.249	33.197	160.560	754.780	664.329	3.786.384	2.810.859	949.616	1.059.746	847.725	1.035.885	16.347.595
<b>TOTAL</b>		<b>4.150.054</b>	<b>3.103.149</b>	<b>396.432</b>	<b>991.113</b>	<b>1.794.198</b>	<b>1.327.046</b>	<b>5.595.991</b>	<b>5.227.679</b>	<b>2.631.950</b>	<b>4.645.292</b>	<b>3.316.081</b>	<b>3.377.840</b>	<b>36.556.825</b>
<b>ALMERIA</b>														
	Almeria *	765.022	563.637	494.461	615.996	664.496	782.072	829.951	869.471	395.700	646.336	745.029	1.024.509	8.396.680
<b>TOTAL</b>		<b>765.022</b>	<b>563.637</b>	<b>494.461</b>	<b>615.996</b>	<b>664.496</b>	<b>782.072</b>	<b>829.951</b>	<b>869.471</b>	<b>395.700</b>	<b>646.336</b>	<b>745.029</b>	<b>1.024.509</b>	<b>8.396.680</b>
<b>TOTAL RIEGO</b>														
		<b>26.168.725</b>	<b>18.283.812</b>	<b>2.977.893</b>	<b>10.518.163</b>	<b>14.215.302</b>	<b>15.569.704</b>	<b>27.890.545</b>	<b>29.391.199</b>	<b>21.811.160</b>	<b>22.722.629</b>	<b>19.410.063</b>	<b>15.871.343</b>	<b>224.830.538</b>
<b>TABILLA (1)</b>														
		15.052.061	12.353.168	10.082.698	11.690.901	11.272.661	12.454.341	12.782.165	10.067.169	11.275.257	5.912.752	5.542.328	8.819.878	127.305.379
<b>A. ANDALUZA DEL AGUA</b>														
		456.300	479.600	219.382	324.418	450.200	498.400	479.600	874.900	881.200	869.648	-	2.228.382	7.762.030
<b>TOTAL ABASTECIMIENTO</b>														
		<b>15.508.361</b>	<b>12.832.768</b>	<b>10.302.080</b>	<b>12.015.319</b>	<b>11.722.861</b>	<b>12.952.741</b>	<b>13.261.765</b>	<b>10.942.069</b>	<b>12.156.457</b>	<b>6.782.400</b>	<b>5.542.328</b>	<b>11.048.260</b>	<b>135.067.409</b>
<b>TOTAL TRASVASE</b>														
		<b>41.677.086</b>	<b>31.116.580</b>	<b>13.279.973</b>	<b>22.533.482</b>	<b>25.938.163</b>	<b>28.522.445</b>	<b>41.152.310</b>	<b>40.333.268</b>	<b>33.967.617</b>	<b>29.505.029</b>	<b>24.952.391</b>	<b>26.919.603</b>	<b>359.897.947</b>

## 2.9. Año Hidrológico 2005-2006

CONSUMOS NETOS . AÑO HIDROLOGICO 2005-2006 (M3)														
RIEGO TRASVASE														
ZONAS	SUBZONAS	OCTUBRE	NOVIEMBRE	DICIEMBRE	ENERO	FEBRERO	MARZO	ABRIL	MAYO	JUNIO	JULIO	AGOSTO	SEPTIEMBRE	SUMA
<b>ALICANTE</b>														
	R.L.M.I.	-	1.465.020	744.125	168.391	-	1.391.358	54.871	47.856	30.856	54.325	1.732.823	1.988.800	7.678.425
	S. Isidro y Realengo	-	140.133	87.094	-	-	72.773	-	-	-	152.044	155.267	30.189	637.500
	La Pedrera	-	144.080	188.541	10.050	-	45.609	135.458	19.661	43.617	184.202	157.612	114.700	1.043.530
	R.L.M.D.	-	-	-	-	-	-	-	220.000	247.500	-	-	-	467.500
	<b>TOTAL</b>	-	<b>1.749.233</b>	<b>1.019.760</b>	<b>178.441</b>	-	<b>1.509.740</b>	<b>190.329</b>	<b>287.517</b>	<b>321.973</b>	<b>390.571</b>	<b>2.045.702</b>	<b>2.133.689</b>	<b>9.826.955</b>
<b>VEGA ALTA Y MEDIA</b>														
	Zona 1	-	-	-	-	-	-	-	214.753	285.108	-	145.826	500.861	1.146.548
	Zona 2	-	-	-	-	-	-	-	-	320.000	-	155.587	204.413	680.000
	Zona 3	-	-	-	-	-	43.220	192.601	125.787	-	-	133.748	273.061	768.417
	Zona 4	-	377.028	257.881	47.164	-	80.684	156.223	85.147	92.184	66.379	447.513	519.873	2.130.076
	Zona 5	-	73.323	35.431	1.670	-	94.129	172.840	-	-	-	25.387	399.180	801.960
	<b>TOTAL</b>	-	<b>450.351</b>	<b>293.312</b>	<b>48.834</b>	-	<b>218.033</b>	<b>521.664</b>	<b>425.687</b>	<b>697.292</b>	<b>66.379</b>	<b>908.061</b>	<b>1.897.388</b>	<b>5.527.001</b>
<b>CARTAGENA</b>														
	Cartagena	-	2.464.899	1.483.607	624.478	-	307.016	-	-	1.791.319	3.626.660	72.021	-	10.370.000
	<b>TOTAL</b>	-	<b>2.464.899</b>	<b>1.483.607</b>	<b>624.478</b>	-	<b>307.016</b>	-	-	<b>1.791.319</b>	<b>3.626.660</b>	<b>72.021</b>	-	<b>10.370.000</b>
<b>MULA Y COMARCA</b>														
	Mula y Priego	-	-	160.000	-	-	-	-	18.000	-	-	-	162.000	340.000
	Yechar	-	-	114.567	-	-	-	45.433	-	-	-	-	180.000	340.000
	<b>TOTAL</b>	-	-	<b>274.567</b>	-	-	-	<b>45.433</b>	<b>18.000</b>	-	-	-	<b>342.000</b>	<b>680.000</b>
<b>LORCA Y VALLE DEL GUADALENTIN</b>														
	Sangonera	-	138.976	115.508	-	-	-	-	-	-	-	-	168.540	423.024
	Lbrifa	-	6.680	-	-	-	1.288	111.581	43.624	110.987	-	-	308.430	582.590
	Ahama	-	127.721	97.509	17.900	-	30.775	140.975	-	-	-	-	466.740	881.620
	Totana	-	145.964	-	-	-	8.865	196.478	75.703	75.110	-	-	564.885	1.067.005
	Lorca	-	793.200	368.413	-	-	787	-	-	-	-	346.863	960.837	2.470.100
	<b>TOTAL</b>	-	<b>1.212.541</b>	<b>581.430</b>	<b>17.900</b>	-	<b>41.715</b>	<b>449.034</b>	<b>119.327</b>	<b>186.097</b>	-	<b>346.863</b>	<b>2.469.432</b>	<b>5.424.339</b>
<b>ALMERIA</b>														
	Almería *	-	168.970	151.730	-	-	-	-	-	300.000	18.082	502.800	133.418	1.275.000
	<b>TOTAL</b>	-	<b>168.970</b>	<b>151.730</b>	-	-	-	-	-	<b>300.000</b>	<b>18.082</b>	<b>502.800</b>	<b>133.418</b>	<b>1.275.000</b>
<b>TOTAL RIEGO</b>		-	<b>6.045.994</b>	<b>3.804.406</b>	<b>869.653</b>	-	<b>2.076.504</b>	<b>1.206.460</b>	<b>850.531</b>	<b>3.296.681</b>	<b>4.101.692</b>	<b>3.875.447</b>	<b>6.975.927</b>	<b>33.103.295</b>
TAIBILLA (1)		12.473.439	11.020.557	10.886.437	10.871.967	9.418.540	12.030.094	11.588.835	13.310.409	8.903.406	11.410.932	7.428.623	872.005	120.215.244
ABAST. SUR GALASA		283.610	690.900	813.061	540.739	722.400	634.400	627.400	622.900	604.400	286.800	270.200	-	6.096.810
<b>TOTAL ABASTECIMIENTO</b>		<b>12.757.049</b>	<b>11.711.457</b>	<b>11.699.498</b>	<b>11.412.706</b>	<b>10.140.940</b>	<b>12.664.494</b>	<b>12.216.235</b>	<b>13.933.309</b>	<b>9.507.806</b>	<b>11.697.732</b>	<b>7.698.823</b>	<b>872.005</b>	<b>126.312.054</b>
<b>TOTAL TRASVASE</b>		<b>12.757.049</b>	<b>17.757.451</b>	<b>15.503.904</b>	<b>12.282.359</b>	<b>10.140.940</b>	<b>14.740.998</b>	<b>13.422.695</b>	<b>14.783.840</b>	<b>12.804.487</b>	<b>15.799.424</b>	<b>11.574.270</b>	<b>7.847.932</b>	<b>159.415.349</b>
LA MARINA BAJA		-	-	-	-	-	-	-	-	-	-	-	-	-
TAIBILLA JUCAR		-	-	-	-	-	-	-	-	-	5.686.082	37.374	-	5.723.456

## 2.10. Año Hidrológico 2006-2007

## CONSUMOS NETOS . AÑO HIDROLOGICO 2006 -2007(M3)

**RIEGO TRASVASE**

ZONAS	SUBZONAS	OCTUBRE	NOVIEMBRE	DICIEMBRE	ENERO	FEBRERO	MARZO	ABRIL	MAYO	JUNIO	JULIO	AGOSTO	SEPTIEMBRE	SUMA
+														
<b>ALICANTE</b>														
	R.L.M.I.	133260	140190	234974	100652	0	0	1186	17674	188918	3359945	4434255	2917043	11528097
	S. Isidro y Realengo	0	0	0	0	0	0	0	61599	61599	75507	95668	222264	516637
	La Pedrera	188183	0	0	0	0	0	43257	14127	172930	288163	632185	274086	1612931
	R.L.M.D.	0	0	0	0	0	0	123750	0	123750	0	258788	0	506288
	<b>TOTAL</b>	<b>321443</b>	<b>140190</b>	<b>234974</b>	<b>100652</b>	<b>0</b>	<b>0</b>	<b>168193</b>	<b>93400</b>	<b>547197</b>	<b>3723615</b>	<b>5420896</b>	<b>3413393</b>	<b>14163953</b>
<b>VEGA ALTA Y MEDIA</b>														
	Zona 1	0	0	0	0	0	0	0	0	678125	266091	606996	0	1551212
	Zona 2	0	0	0	0	0	0	0	0	0	649977	270023	0	920000
	Zona 3	0	0	0	0	0	0	0	0	105866	366535	466888	100334	1039623
	Zona 4	0	0	0	0	0	0	22118	215168	209842	430873	975476	874989	2728466
	Zona 5	0	0	0	0	0	0	0	205529	95257	265705	268766	249748	1085005
	<b>TOTAL</b>	<b>0</b>	<b>0</b>	<b>0</b>	<b>0</b>	<b>0</b>	<b>0</b>	<b>22118</b>	<b>420697</b>	<b>1089090</b>	<b>1979181</b>	<b>2588149</b>	<b>1225071</b>	<b>7324306</b>
<b>CARTAGENA</b>														
	Cartagena	0	0	0	0	0	0	2477664	267336	2745000	3050000	5490000	0	14030000
	<b>TOTAL</b>	<b>0</b>	<b>0</b>	<b>0</b>	<b>0</b>	<b>0</b>	<b>0</b>	<b>2477664</b>	<b>267336</b>	<b>2745000</b>	<b>3050000</b>	<b>5490000</b>	<b>0</b>	<b>14030000</b>
<b>MULA Y COMARCA</b>														
	Mula y Pliego	0	0	0	0	0	0	0	0	65607	214393	180000	0	460000
	Yechar	0	0	0	0	0	0	0	0	0	116677	343323	0	460000
	<b>TOTAL</b>	<b>0</b>	<b>0</b>	<b>0</b>	<b>0</b>	<b>0</b>	<b>0</b>	<b>0</b>	<b>0</b>	<b>65607</b>	<b>331070</b>	<b>523323</b>	<b>0</b>	<b>920000</b>
<b>LORCA Y VALLE DEL GUADALENTIN</b>														
	Sangonera	100661	0	0	0	0	0	71240	0	174825	0	0	318326	665052
	Librilla	0	0	0	0	0	0	0	0	0	0	147304	547448	694752
	Alhama	0	0	0	0	0	0	0	0	0	318816	553405	320559	1192780
	Totana	0	0	0	0	0	0	0	0	0	0	283700	891666	1175366
	Lorca	0	0	0	0	0	0	0	0	0	374732	256474	1595805	2227011
	<b>TOTAL</b>	<b>100661</b>	<b>0</b>	<b>0</b>	<b>0</b>	<b>0</b>	<b>0</b>	<b>71240</b>	<b>0</b>	<b>174825</b>	<b>693548</b>	<b>1240883</b>	<b>3673804</b>	<b>5954961</b>
<b>ALMERIA</b>														
	Almeria	0	0	0	0	0	0	0	132059	351993	294690	834141	112117	1725000
	<b>TOTAL</b>	<b>0</b>	<b>0</b>	<b>0</b>	<b>0</b>	<b>0</b>	<b>0</b>	<b>0</b>	<b>132059</b>	<b>351993</b>	<b>294690</b>	<b>834141</b>	<b>112117</b>	<b>1725000</b>

ANEXO IX. CÁLCULO DE LOS VOLÚMENES SUMINISTRADOS DEL TRASVASE TAJO-SEGURA A LAS DISTINTAS ZONAS DE RIEGO.

<b>TOTAL RIEGO</b>	422104	140190	234974	100652	0	0	2739215	913492	4973712	10072104	16097392	8424385	44118220
TAIBILLA	0	8494223	8431244	8737460	7781766	10232000	8556188	11931036	13699652	15185854	2036486	10557140	105643049
ABAST. SUR GALASA	0	229298	463500	648500	664100	743200	810400	613600	664100	656000	660500	647900	6801098
<b>TOTAL ABASTECIMIENTO</b>	0	8723521	8894744	9385960	8445866	10975200	9366588	12544636	14363752	15841854	2696986	11205040	112444147
<b>TOTAL TRASVASE</b>	422104	8863711	9129718	9486612	8445866	10975200	12105803	13458128	19337464	25913958	18794378	19629425	156562367
TAIBILLA JUCAR			0									5214000	5214000
CANAL DE LAS AVES												7584000	7584000



## 2.11. Año Hidrológico 2007-2008

CONSUMOS NETOS . AÑO HIDROLOGICO 2007 -2008(M3)														
RIEGO TRASVASE *														
ZONAS	SUBZONAS	OCTUBRE	NOVIEMBRE	DICIEMBRE	ENERO	FEBRERO	MARZO	ABRIL	MAYO	JUNIO	JULIO	AGOSTO	SEPTIEMBRE	SUMA
<b>Alicante</b>														
	R.L.M.I.	171.850	1.492.135	3.857.165	-	590.466	74.439	218.070	103.712	-	485.546	1.148.495	3.883.953	12.025.831
	S. Isidro y Realengo	-	-	-	-	-	-	68.453	59.836	-	-	248.179	236.960	613.428
	La Pedra	7.372	74.280	270.905	160.720	34.808	61.752	76.039	-	72.665	15.091	201.766	570.254	1.545.652
	R.L.M.D.	-	-	449.905	-	-	-	-	-	-	-	425.682	-	875.587
	<b>TOTAL</b>	<b>179.222</b>	<b>1.566.415</b>	<b>4.577.975</b>	<b>160.720</b>	<b>625.274</b>	<b>136.191</b>	<b>362.562</b>	<b>163.548</b>	<b>72.665</b>	<b>500.637</b>	<b>2.024.122</b>	<b>4.691.167</b>	<b>15.060.498</b>
<b>VEGALTA Y MEDIA</b>														
	Zona 1	-	-	-	-	55.452	-	-	-	-	-	382.400	141.500	579.352
	Zona 2	-	-	-	-	344.325	47.420	235.457	41.184	-	12.736	395.305	-	1.076.427
	Zona 3	-	-	72.932	210.588	189.860	-	100.943	95.997	-	-	-	-	670.320
	Zona 4	-	-	108.498	137.508	324.887	356.972	245.021	224.584	-	170.117	287.979	700.131	2.555.697
	Zona 5	-	-	-	-	4.593	21.898	54.353	64.043	-	-	-	258.062	402.949
	<b>TOTAL</b>	<b>-</b>	<b>-</b>	<b>181.430</b>	<b>348.096</b>	<b>919.117</b>	<b>426.290</b>	<b>635.774</b>	<b>425.808</b>	<b>-</b>	<b>182.853</b>	<b>1.065.684</b>	<b>1.099.693</b>	<b>5.284.745</b>
<b>CARTAGENA</b>														
	Cartagena	-	3.395.368	3.521.347	105.429	-	3.092.223	1.237.366	95.418	-	1.498.742	3.676.607	-	16.622.500
	<b>TOTAL</b>	<b>-</b>	<b>3.395.368</b>	<b>3.521.347</b>	<b>105.429</b>	<b>-</b>	<b>3.092.223</b>	<b>1.237.366</b>	<b>95.418</b>	<b>-</b>	<b>1.498.742</b>	<b>3.676.607</b>	<b>-</b>	<b>16.622.500</b>
<b>MULA Y COMARCA</b>														
	Mula y Píego	-	5.072	277.928	-	-	-	-	-	-	151.840	110.160	-	545.000
	Yechar	-	-	210.046	-	-	-	-	-	-	-	-	219.325	429.371
	<b>TOTAL</b>	<b>-</b>	<b>5.072</b>	<b>487.974</b>	<b>-</b>	<b>-</b>	<b>-</b>	<b>-</b>	<b>-</b>	<b>-</b>	<b>151.840</b>	<b>110.160</b>	<b>219.325</b>	<b>974.371</b>
<b>GUZDALENTIN</b>														
	Sangonera	-	-	-	-	5.497	156.600	58.030	-	-	-	-	388.401	608.528
	Librilla	-	-	-	-	-	-	-	-	-	-	277.990	692.233	970.223
	Alhama	-	-	-	-	353.913	-	-	-	-	-	757.934	301.338	1.413.185
	Tosana	-	369.223	91.437	169.053	139.332	119.920	-	-	-	-	274.331	788.301	1.951.597
	Lorca	-	269.687	1.324.632	758.141	443.156	522.998	517.294	-	-	-	-	-	3.835.908
	<b>TOTAL</b>	<b>-</b>	<b>638.910</b>	<b>1.416.069</b>	<b>927.194</b>	<b>941.898</b>	<b>799.518</b>	<b>575.324</b>	<b>-</b>	<b>-</b>	<b>-</b>	<b>1.310.255</b>	<b>2.170.273</b>	<b>8.779.441</b>
<b>ALMERIA</b>														
	Almería	119.818	555.503	385.929	-	10.876	12.987	-	-	-	85.939	384.516	471.982	2.027.550
	<b>TOTAL</b>	<b>119.818</b>	<b>555.503</b>	<b>385.929</b>	<b>-</b>	<b>10.876</b>	<b>12.987</b>	<b>-</b>	<b>-</b>	<b>-</b>	<b>85.939</b>	<b>384.516</b>	<b>471.982</b>	<b>2.027.550</b>
<b>TOTAL RIEGO</b>		<b>299.040</b>	<b>6.161.268</b>	<b>10.570.724</b>	<b>1.541.439</b>	<b>2.497.165</b>	<b>4.467.209</b>	<b>2.811.026</b>	<b>684.774</b>	<b>72.665</b>	<b>2.420.011</b>	<b>8.571.344</b>	<b>8.652.440</b>	<b>48.749.105</b>
<b>TABILLA</b>		8.004.922	8.925.210	9.412.462	8.887.660	8.202.206	9.627.799	9.177.368	10.222.617	11.347.327	-	-	-	83.807.571
<b>ABAST. SUR GALASA</b>		481.300	398.000	675.000	564.300	615.900	613.000	508.100	591.500	689.100	668.000	684.800	-	6.489.000
<b>TOTAL ABASTECIMIENTO</b>		<b>8.486.222</b>	<b>9.323.210</b>	<b>10.087.462</b>	<b>9.451.960</b>	<b>8.818.106</b>	<b>10.240.799</b>	<b>9.685.468</b>	<b>10.814.117</b>	<b>12.036.427</b>	<b>668.000</b>	<b>684.800</b>	<b>-</b>	<b>90.296.571</b>
<b>TOTAL TRASVASE</b>		<b>8.785.262</b>	<b>15.484.478</b>	<b>20.658.186</b>	<b>10.993.399</b>	<b>11.315.271</b>	<b>14.708.008</b>	<b>12.496.494</b>	<b>11.498.891</b>	<b>12.109.092</b>	<b>3.088.011</b>	<b>9.256.144</b>	<b>8.652.440</b>	<b>139.045.676</b>
<b>TABILLA JUCAR</b>			389.000	-										389.000
<b>CANAL DE LAS AVES</b>											12.835.785	12.933.560	7.837.138	33.606.483

## 2.12. Año Hidrológico 2008-2009

CONSUMOS NETOS POR ZONAS. AÑO HIDROLÓGICO 2008-2009 (M<sup>3</sup>)

## RIEGO TRASVASE

ZONAS	SUBZONAS	OCTUBRE	NOVIEMBRE	DICIEMBRE	ENERO	FEBRERO	MARZO	ABRIL	MAYO	JUNO	JULIO	AGOSTO	SEPTIEMBRE	SUMA
<b>ALICANTE</b>														
	RL.M.L	729.134	5.755.797	2.956.902	531.822	2.156.215	1.219.133	1.603.408	656.410	2.580.825	4.874.436	9.034.766	4.207.516	36.306.364
	S. Isidro y Realengo	-	256.256	106.003	12.618	106.498	414.647	263.998	408.375	64.513	388.509	182.514	193.504	2.377.435
	La Pedrera	32.253	336.445	179.003	88.556	276.414	459.995	140.830	392.210	626.339	1.269.915	834.242	1.027.266	5.663.468
	RL.M.D.	-	40.707	-	-	406.169	374.433	-	-	-	-	243.005	828.419	1.892.733
	<b>TOTAL</b>	<b>761.387</b>	<b>6.389.205</b>	<b>3.241.908</b>	<b>632.996</b>	<b>2.945.296</b>	<b>2.468.208</b>	<b>2.008.236</b>	<b>1.456.995</b>	<b>3.271.677</b>	<b>6.532.860</b>	<b>10.274.527</b>	<b>6.256.705</b>	<b>46.240.000</b>
<b>VEGA ALTA Y MEDIA</b>														
	Zona 1	-	-	67.920	317.662	653.971	1.307.157	568.893	1.127.916	877.720	588.640	118.440	183.996	5.812.315
	Zona 2	-	244.530	33.462	-	240.669	130.497	-	426.311	185.328	550.966	291.043	666.576	2.769.382
	Zona 3	246.132	474.300	-	85.458	179.387	352.373	104.261	-	250.302	424.941	354.760	947.345	3.419.259
	Zona 4	219.614	465.229	553.774	211.235	309.964	365.138	499.591	419.958	1.104.614	1.402.656	1.463.007	1.378.145	8.392.925
	Zona 5	-	16.773	6.981	38.484	109.595	60.076	117.451	371.240	318.740	438.814	285.682	443.183	2.207.019
	<b>TOTAL</b>	<b>465.746</b>	<b>1.200.832</b>	<b>662.137</b>	<b>652.839</b>	<b>1.493.586</b>	<b>2.215.241</b>	<b>1.290.196</b>	<b>2.345.425</b>	<b>2.736.704</b>	<b>3.406.017</b>	<b>2.512.932</b>	<b>3.619.245</b>	<b>22.600.900</b>
<b>CARTAGENA</b>														
	Cartagena	707.043	2.542.485	3.188.700	849.072	1.988.150	4.687.404	2.276.215	4.757.948	6.896.000	6.303.447	5.191.372	3.281.664	42.669.500
	<b>TOTAL</b>	<b>707.043</b>	<b>2.542.485</b>	<b>3.188.700</b>	<b>849.072</b>	<b>1.988.150</b>	<b>4.687.404</b>	<b>2.276.215</b>	<b>4.757.948</b>	<b>6.896.000</b>	<b>6.303.447</b>	<b>5.191.372</b>	<b>3.281.664</b>	<b>42.669.500</b>
<b>MULA Y COMARCA</b>														
	Mula y Pílogo	-	180.000	180.000	-	-	-	28.887	387.293	326.772	77.859	-	218.189	1.399.000
	Yéchar	-	288.691	186.938	-	-	-	-	-	260.349	433.046	61.317	250.182	1.480.523
	<b>TOTAL</b>	<b>-</b>	<b>468.691</b>	<b>366.938</b>	<b>-</b>	<b>-</b>	<b>-</b>	<b>28.887</b>	<b>387.293</b>	<b>587.121</b>	<b>510.905</b>	<b>61.317</b>	<b>468.371</b>	<b>2.879.523</b>
<b>LOPCA Y VALLE DEL CUADALENTÍN</b>														
	Sangonera	346.198	-	71.080	50.883	213.320	153.310	74.300	-	104.983	-	176.356	62.208	1.252.638
	Librilla	-	19.719	20.896	10.340	38.758	35.795	8.604	-	-	202.231	713.974	1.403.963	2.454.280
	Alhama	-	27.864	86.219	50.317	118.567	294.399	180.927	-	-	766.277	1.035.252	1.067.785	3.627.607
	Totana	-	97.846	149.292	4.573	171.531	176.612	93.499	-	568.085	1.017.968	1.006.020	1.131.964	4.417.390
	Lorca	-	389.154	1.062.295	286.191	718.756	1.090.328	472.678	562.499	750.735	1.113.754	1.428.143	2.599.428	10.473.961
	<b>TOTAL</b>	<b>346.198</b>	<b>534.583</b>	<b>1.389.782</b>	<b>402.304</b>	<b>1.260.932</b>	<b>1.750.444</b>	<b>830.008</b>	<b>562.499</b>	<b>1.423.803</b>	<b>3.100.230</b>	<b>4.359.745</b>	<b>6.265.348</b>	<b>22.225.876</b>
<b>ALMERÍA</b>														
	Almería	-	375.743	439.390	-	11.450	9.742	-	433.657	788.328	1.119.506	1.067.600	1.017.034	5.262.450
	<b>TOTAL</b>	<b>-</b>	<b>375.743</b>	<b>439.390</b>	<b>-</b>	<b>11.450</b>	<b>9.742</b>	<b>-</b>	<b>433.657</b>	<b>788.328</b>	<b>1.119.506</b>	<b>1.067.600</b>	<b>1.017.034</b>	<b>5.262.450</b>
<b>TOTAL RIEGO</b>		<b>2.280.374</b>	<b>11.511.539</b>	<b>9.288.855</b>	<b>2.537.211</b>	<b>7.699.414</b>	<b>11.131.039</b>	<b>6.433.542</b>	<b>9.943.817</b>	<b>15.703.633</b>	<b>20.972.965</b>	<b>23.467.493</b>	<b>20.908.367</b>	<b>141.878.249</b>
TABILLA		7.293.396	6.195.804	5.879.371	7.330.264	6.036.620	6.221.303	5.294.005	8.082.388	10.887.195	10.880.280	10.693.979	8.672.040	93.466.645
ABAST. SUR GALASA		658.100	643.000	570.400	648.200	448.000	786.600	600.300	662.700	707.600	707.200	687.700	655.300	7.775.100
<b>TOTAL ABASTECIMIENTO</b>		<b>7.951.496</b>	<b>6.838.804</b>	<b>6.449.771</b>	<b>7.978.464</b>	<b>6.484.620</b>	<b>7.007.903</b>	<b>5.894.305</b>	<b>8.745.088</b>	<b>11.594.795</b>	<b>11.587.480</b>	<b>11.381.679</b>	<b>9.327.340</b>	<b>101.241.745</b>
<b>TOTAL TRASVASE</b>		<b>10.231.870</b>	<b>18.350.343</b>	<b>15.738.626</b>	<b>10.515.675</b>	<b>14.184.034</b>	<b>18.138.942</b>	<b>12.327.847</b>	<b>18.688.905</b>	<b>27.296.428</b>	<b>32.560.445</b>	<b>34.849.172</b>	<b>30.235.707</b>	<b>243.119.994</b>
TABILLA JÚCAR		-	-	-	-	-	-	-	-	-	-	-	-	-
CANAL DE LAS AVES		-	-	-	-	-	-	-	-	-	-	-	-	-

## 2.13. Año Hidrológico 2009-2010

CONSUMOS NETOS. AÑO HIDROLÓGICO 2009-2010 (M<sup>3</sup>)

REGIO TRASVASE		OCTUBRE	NOVIEMBRE	DICIEMBRE	ENERO	FEBRERO	MARZO	ABRIL	MAYO	JUNIO	JULIO	AGOSTO	SEPTIEMBRE	SUMA
<b>ALICANTE</b>														
R.L.M.I.		-	1.140.013	2.972.471	373.941	747.866	1.639.468	3.202.454	2.117.588	4.329.261	4.725.118	4.901.944	3.097.209	29.247.333
S. Isidro y Realengo		-	-	53.945	-	-	52.634	-	-	32.392	-	-	25.953	164.924
La Pedrera		-	360.765	298.800	-	58.022	348.976	508.000	810.548	384.429	866.785	1.758.935	1.031.827	6.427.087
R.L.M.D.		-	309.375	132.000	-	-	-	180.892	377.813	363.369	818.639	157.008	397.875	2.736.971
TOTAL		-	1.810.153	3.457.216	373.941	805.888	2.041.078	3.891.346	3.305.949	5.109.451	6.410.542	6.817.887	4.552.864	38.576.315
<b>VEGA ALTA Y MEDIA</b>														
Zona 1		89.428	437.833	429.477	166.970	185.376	377.522	-	110.936	767.610	1.322.361	1.023.461	687.409	5.598.383
Zona 2		-	90.090	280.566	38.610	-	30.888	172.458	866.514	521.432	214.199	648.945	1.072.707	3.936.409
Zona 3		-	116.474	254.182	44.176	129.308	346.731	-	-	809.025	795.280	682.857	938.923	4.116.956
Zona 4		-	673.987	486.567	178.948	343.348	442.748	273.262	884.179	1.208.899	2.279.933	1.383.985	1.691.998	9.847.854
Zona 5		-	69.790	26.850	-	41.395	132.973	64.743	426.874	343.655	655.387	444.404	381.884	2.587.955
TOTAL		89.428	1.388.174	1.477.642	428.704	699.427	1.330.862	510.463	2.288.503	3.650.621	5.267.160	4.183.652	4.772.921	26.087.557
<b>CARTAGENA</b>														
Cartagena		-	3.264.603	3.956.873	671.062	910.678	2.938.736	3.626.200	6.331.780	5.443.531	8.484.069	6.367.182	4.204.276	46.198.990
TOTAL		-	3.264.603	3.956.873	671.062	910.678	2.938.736	3.626.200	6.331.780	5.443.531	8.484.069	6.367.182	4.204.276	46.198.990
<b>MULA Y COMARCIA</b>														
Mula y Pliego		-	-	206.456	-	-	-	-	-	-	-	6.400	-	212.856
Yéchar		-	-	206.000	-	-	-	-	-	-	259.384	192.439	-	657.823
TOTAL		-	-	412.456	-	-	-	-	-	-	259.384	198.839	-	870.679
<b>LORCA Y VALLE DE GUADALENÍN</b>														
Sangonera		369.300	201.998	179.685	47.356	89.611	143.840	-	-	-	762.000	-	-	1.793.790
Librilla		-	29.687	23.237	2.598	5.636	-	45.714	274.324	314.550	35.755	661.547	835.014	2.228.062
Alhama		-	187.849	82.716	-	-	-	173.539	-	408.164	370.789	940.627	846.879	3.010.563
Tolana		-	372.779	62.521	2.318	8.525	8.715	189.424	670.877	937.310	314.193	863.338	1.213.505	4.643.505
Lorca		-	1.634.625	697.440	2.160	222.624	805.048	260.978	1.449.788	735.407	2.011.445	859.073	2.160.697	10.839.285
TOTAL		369.300	2.426.938	1.045.999	54.432	326.396	957.603	669.655	2.394.989	2.395.431	3.494.182	3.324.585	5.056.095	22.515.205
<b>ALMERÍA</b>														
Almería		-	262.601	450.462	64.682	124.803	546.706	737.828	885.422	693.319	1.049.564	1.042.099	1.323.400	7.180.886
TOTAL		-	262.601	450.462	64.682	124.803	546.706	737.828	885.422	693.319	1.049.564	1.042.099	1.323.400	7.180.886
<b>TOTAL RIEGO</b>		<b>458.728</b>	<b>9.152.469</b>	<b>10.800.248</b>	<b>1.592.821</b>	<b>2.867.192</b>	<b>7.814.985</b>	<b>9.435.482</b>	<b>15.206.643</b>	<b>17.292.353</b>	<b>24.964.901</b>	<b>21.934.244</b>	<b>19.909.556</b>	<b>141.429.632</b>
TABILLA		7.999.198	9.152.469	6.748.378	6.142.853	5.527.950	5.708.985	4.465.973	4.767.198	9.247.626	12.934.612	10.083.240	8.380.492	91.158.974
ABAST. SUR GALASA		695.800	684.600	662.000	409.258	447.942	239.200	237.800	679.600	584.500	552.200	520.700	519.600	6.233.200
<b>TOTAL ABASTECIMIENTO</b>		<b>8.694.998</b>	<b>9.837.069</b>	<b>7.410.378</b>	<b>6.552.111</b>	<b>5.975.892</b>	<b>5.948.185</b>	<b>4.703.773</b>	<b>5.446.798</b>	<b>9.832.126</b>	<b>13.486.812</b>	<b>10.603.940</b>	<b>8.900.092</b>	<b>97.392.174</b>
<b>TOTAL TRASVASE</b>		<b>9.153.726</b>	<b>18.989.538</b>	<b>18.210.626</b>	<b>8.144.932</b>	<b>8.843.084</b>	<b>13.763.170</b>	<b>14.139.265</b>	<b>20.653.441</b>	<b>27.124.479</b>	<b>38.451.713</b>	<b>32.538.184</b>	<b>28.809.648</b>	<b>238.821.806</b>
TABILLA JÚCAR		-	-	-	-	-	-	-	-	-	-	-	-	-
CANAL DE LAS AVES		-	-	-	-	-	-	-	-	-	-	-	-	-

## 2.14. Año Hidrológico 2010-2011



MINISTERIO DE  
AGRICULTURA,  
ALIMENTACIÓN Y  
MEDIO AMBIENTE

## CONSUMOS DEL TRASVASE POR ZONA (m³)

CONFEDERACIÓN  
HIDROGRÁFICA  
DEL SEGURA

DIRECCIÓN TÉCNICA

Zona	RECURSOS DEL TRASVASE												TOTAL
	Octubre	Noviembre	Diciembre	Enero	Febrero	Marzo	Abril	Mayo	Junio	Julio	Agosto	Septiembre	
<b>ALICANTE</b>													
LA PEDRERA	1.680.632	1.814.669	593.886	207.286	333.599	578.575	914.369	943.217	850.917	1.498.468	1.654.377	1.508.515	12.578.510
RIEGOS DE LEVANTE MARGEN DERECHA	943.377	256.853	0	262.263	134.039	0	0	0	0	0	263.802	996.345	2.856.679
RIEGOS DE LEVANTE MARGEN IZQUIERDA	2.761.651	2.829.755	669.047	741.376	658.496	1.003.721	3.757.667	3.774.624	6.056.272	4.908.941	5.825.683	5.410.057	38.397.290
<b>Total</b>	<b>5.385.660</b>	<b>4.901.277</b>	<b>1.262.933</b>	<b>1.210.925</b>	<b>1.126.134</b>	<b>1.582.296</b>	<b>4.672.036</b>	<b>4.717.841</b>	<b>6.907.189</b>	<b>6.407.409</b>	<b>7.743.862</b>	<b>7.914.917</b>	<b>53.832.479</b>
<b>ALMERIA</b>													
ALMERIA	1.104.700	1.013.220	82.766	0	236.779	390.253	1.122.184	1.637.890	1.807.063	1.380.307	1.062.992	772.100	10.610.254
<b>Total</b>	<b>1.104.700</b>	<b>1.013.220</b>	<b>82.766</b>	<b>0</b>	<b>236.779</b>	<b>390.253</b>	<b>1.122.184</b>	<b>1.637.890</b>	<b>1.807.063</b>	<b>1.380.307</b>	<b>1.062.992</b>	<b>772.100</b>	<b>10.610.254</b>
<b>CARTAGENA</b>													
CARTAGENA	9.609.743	6.703.655	3.375.316	3.062.700	4.011.600	5.162.973	7.009.430	6.893.126	9.126.540	8.224.260	6.505.813	9.077.040	78.762.196
<b>Total</b>	<b>9.609.743</b>	<b>6.703.655</b>	<b>3.375.316</b>	<b>3.062.700</b>	<b>4.011.600</b>	<b>5.162.973</b>	<b>7.009.430</b>	<b>6.893.126</b>	<b>9.126.540</b>	<b>8.224.260</b>	<b>6.505.813</b>	<b>9.077.040</b>	<b>78.762.196</b>
<b>LORCA Y VALLE DEL GUADALENTIN</b>													
LORCA Y VALLE DEL GUADALENTIN	7.275.552	7.972.558	4.404.253	579.422	1.985.202	1.946.439	6.144.457	5.304.258	6.197.114	4.477.727	3.643.706	4.863.105	54.793.793
<b>Total</b>	<b>7.275.552</b>	<b>7.972.558</b>	<b>4.404.253</b>	<b>579.422</b>	<b>1.985.202</b>	<b>1.946.439</b>	<b>6.144.457</b>	<b>5.304.258</b>	<b>6.197.114</b>	<b>4.477.727</b>	<b>3.643.706</b>	<b>4.863.105</b>	<b>54.793.793</b>
<b>MULA Y COMARCA</b>													
MULA Y PLIEGO	0	379.602	367.196	0	0	0	80.177	658.900	721.400	0	63.056	0	2.270.331
YECHAR	0	0	0	0	0	0	0	0	0	0	0	0	0
<b>Total</b>	<b>0</b>	<b>379.602</b>	<b>367.196</b>	<b>0</b>	<b>0</b>	<b>0</b>	<b>80.177</b>	<b>658.900</b>	<b>721.400</b>	<b>0</b>	<b>63.056</b>	<b>0</b>	<b>2.270.331</b>
<b>VEGA ALTA Y MEDIA</b>													
ZONA 1	0	853.450	218.180	0	31.915	124.832	1.014.921	1.172.342	1.666.944	1.563.183	1.270.124	677.140	8.593.031
ZONA 2	402.575	45.389	495.928	0	21.009	20.849	461.859	563.051	1.070.657	607.005	923.134	965.946	5.577.402
ZONA 3	782.060	364.030	225.717	252.806	214.766	228.421	914.493	962.904	901.300	0	1.273.085	1.267.834	7.387.416
ZONA 4	1.530.204	1.082.288	854.520	143.708	245.388	208.647	1.077.135	741.195	1.536.543	1.416.400	808.161	1.076.303	10.720.492
ZONA 5	210.786	183.413	118.134	0	0	0	150.955	544.946	398.229	636.037	489.983	369.966	3.102.449
<b>Total</b>	<b>2.925.625</b>	<b>2.528.570</b>	<b>1.912.479</b>	<b>396.514</b>	<b>513.078</b>	<b>582.749</b>	<b>3.619.363</b>	<b>3.984.438</b>	<b>5.573.673</b>	<b>4.222.625</b>	<b>4.764.487</b>	<b>4.357.189</b>	<b>35.380.790</b>
<b>Total Riego</b>	<b>26.301.280</b>	<b>23.498.882</b>	<b>11.404.943</b>	<b>5.249.561</b>	<b>7.872.793</b>	<b>9.664.710</b>	<b>22.647.647</b>	<b>23.196.453</b>	<b>30.332.979</b>	<b>24.712.328</b>	<b>23.783.916</b>	<b>26.984.351</b>	<b>235.649.843</b>
<b>ABASTECIMIENTO</b>													
TOTAL TAIBILLA	6.984.103	6.951.650	6.789.533	6.680.427	5.833.606	4.648.990	6.563.328	7.120.725	11.291.840	15.877.531	12.333.156	10.131.727	101.206.616
GESTIÓN AGUAS DEL LEVANTE ALMERIENSE	543.200	617.400	700.600	462.100	616.400	638.100	574.300	616.600	496.300	624.000	535.000	574.700	6.998.700
<b>Total</b>	<b>7.527.303</b>	<b>7.569.050</b>	<b>7.490.133</b>	<b>7.142.527</b>	<b>6.450.006</b>	<b>5.287.090</b>	<b>7.137.628</b>	<b>7.737.325</b>	<b>11.788.140</b>	<b>16.501.531</b>	<b>12.868.156</b>	<b>10.706.427</b>	<b>108.205.316</b>
<b>Total Abastecimiento</b>	<b>7.527.303</b>	<b>7.569.050</b>	<b>7.490.133</b>	<b>7.142.527</b>	<b>6.450.006</b>	<b>5.287.090</b>	<b>7.137.628</b>	<b>7.737.325</b>	<b>11.788.140</b>	<b>16.501.531</b>	<b>12.868.156</b>	<b>10.706.427</b>	<b>108.205.316</b>
<b>RECURSOS DEL TRASVASE</b>	<b>33.828.583</b>	<b>31.067.932</b>	<b>18.895.076</b>	<b>12.392.088</b>	<b>14.322.799</b>	<b>14.951.800</b>	<b>29.785.275</b>	<b>30.933.778</b>	<b>42.121.119</b>	<b>41.213.859</b>	<b>36.652.072</b>	<b>37.690.778</b>	<b>343.855.159</b>

## 2.15. Año Hidrológico 2011-2012



MINISTERIO DE  
AGRICULTURA,  
ALIMENTACIÓN Y  
MEDIO AMBIENTE

CONSUMOS DEL TRASVASE POR ZONA (m<sup>3</sup>)

CONFEDERACIÓN  
HIDROGRÁFICA  
DEL SEGURA

DIRECCIÓN TÉCNICA

Zona	RECURSOS DEL TRASVASE												TOTAL
	Consumos Netos hasta Septiembre 2012												
	Octubre	Noviembre	Diciembre	Enero	Febrero	Marzo	Abril	Mayo	Junio	Julio	Agosto	Septiembre	
<b>ALICANTE</b>													
LA PEDRERA	1.349.545	851.469	691.721	469.948	762.786	1.021.671	792.117	1.082.818	1.227.829	1.077.357	1.361.082	1.292.178	11.980.521
RIEGOS DE LEVANTE MARGEN DERECHA	347.270	447.080	36.723	174.379	0	0	0	92.254	712.869	317.743	477.644	433.063	3.039.025
RIEGOS DE LEVANTE MARGEN IZQUIERDA	6.006.790	2.295.781	814.772	905.595	1.750.832	2.297.951	4.686.193	5.625.945	7.167.933	572.873	6.253.843	6.759.113	45.137.621
Total	7.703.605	3.594.330	1.543.216	1.549.922	2.513.618	3.319.622	5.478.310	6.801.017	9.108.631	1.967.973	8.092.569	8.484.354	60.157.167
<b>ALMERIA</b>													
ÁLMERIA	1.255.016	833.807	674.020	830	614.995	1.133.740	1.136.800	1.295.656	944.904	1.015.580	1.497.200	1.104.855	11.507.403
Total	1.255.016	833.807	674.020	830	614.995	1.133.740	1.136.800	1.295.656	944.904	1.015.580	1.497.200	1.104.855	11.507.403
<b>CARTAGENA</b>													
CARTAGENA	11.158.508	7.245.274	3.061.380	5.347.318	4.912.832	8.435.294	9.994.058	10.627.796	10.520.843	9.953.359	11.225.192	9.001.733	101.483.587
Total	11.158.508	7.245.274	3.061.380	5.347.318	4.912.832	8.435.294	9.994.058	10.627.796	10.520.843	9.953.359	11.225.192	9.001.733	101.483.587
<b>LORCA Y VALLE DEL GUADALENTIN</b>													
LORCA Y VALLE DEL GUADALENTIN	8.965.973	4.454.633	5.223.824	1.928.624	2.584.594	3.965.293	5.166.928	5.437.316	7.517.214	4.777.877	5.440.476	6.115.686	61.578.438
Total	8.965.973	4.454.633	5.223.824	1.928.624	2.584.594	3.965.293	5.166.928	5.437.316	7.517.214	4.777.877	5.440.476	6.115.686	61.578.438
<b>MULA Y COMARCA</b>													
MULA Y PLIEGO	366.453	423.489	542.378	0	0	0	723.100	736.786	717.800	556.130	438.363	625.925	5.130.424
YECHAR	0	0	0	0	0	0	0	0	0	0	0	0	0
Total	366.453	423.489	542.378	0	0	0	723.100	736.786	717.800	556.130	438.363	625.925	5.130.424
<b>VEGA ALTA Y MEDIA</b>													
ZONA 1	574.606	216.065	227.059	0	224.628	872.914	841.223	1.518.447	1.885.176	1.920.594	1.126.420	749.569	10.156.701
ZONA 2	378.007	41.763	179.048	284.836	284.778	401.796	335.277	1.016.595	451.951	325.397	919.816	609.173	5.228.437
ZONA 3	1.210.072	396.028	303.256	334.366	0	807.749	427.301	1.009.628	828.108	0	0	310.451	5.626.959
ZONA 4	1.635.716	657.017	549.720	650.428	633.926	1.022.158	687.730	878.540	1.359.292	808.147	1.800.013	1.784.358	12.467.045
ZONA 5	313.188	120.276	63.755	2.947	83.365	99.217	268.703	403.602	471.377	430.032	392.398	371.332	3.020.192
Total	4.111.589	1.431.149	1.322.838	1.272.577	1.226.697	3.203.834	2.560.234	4.826.812	4.995.904	3.484.170	4.238.647	3.824.883	36.499.334
Total Riego	33.561.144	17.982.682	12.367.656	10.099.271	11.852.736	20.057.783	25.059.430	29.725.383	33.805.296	21.755.089	30.932.447	29.157.436	276.356.353
<b>ABASTECIMIENTO</b>													
TOTAL TAIBILLA	7.640.565	4.509.107	7.177.848	7.448.193	7.808.863	7.373.536	8.300.114	9.152.457	10.183.855	9.644.817	11.702.809	5.021.017	95.963.181
GESTION AGUAS DEL LEVANTE ALMERIENSE	600.500	486.500	643.100	545.500	481.300	253.800	499.900	275.600	530.200	607.000	489.700	307.400	5.720.500
Total	8.241.065	4.995.607	7.820.948	7.993.693	8.290.163	7.627.336	8.800.014	9.428.057	10.714.055	10.251.817	12.192.509	5.328.417	101.683.681
Total Abastecimiento	8.241.065	4.995.607	7.820.948	7.993.693	8.290.163	7.627.336	8.800.014	9.428.057	10.714.055	10.251.817	12.192.509	5.328.417	101.683.681
RECURSOS DEL TRASVASE	41.802.209	22.978.289	20.188.604	18.092.964	20.142.899	27.685.119	33.859.444	39.153.440	44.519.351	32.006.906	43.124.956	34.485.853	378.040.034

## 2.16. Año Hidrológico 2012-2013



MINISTERIO DE  
AGRICULTURA,  
ALIMENTACIÓN Y  
MEDIO AMBIENTE

CONSUMOS DEL TRASVASE POR ZONA (m<sup>3</sup>)

CONFEDERACIÓN  
HIDROGRÁFICA  
DEL SEGURA

DIRECCIÓN TÉCNICA

Procedencia **RECURSOS DEL TRASVASE**  
Año Hidrológico **2012/2013** CONSUMOS NETOS HASTA Septiembre 2013

Zona	Octubre	Noviembre	Diciembre	Enero	Febrero	Marzo	Abril	Mayo	Junio	Julio	Agosto	Septiembre	TOTAL
<b>ALICANTE</b>													
LA PEDRERA	603.462	557.163	790.778	549.993	823.993	484.725	160.232	474.491	919.361	1.327.267	1.525.514	1.803.793	10.020.772
RIEGOS DE LEVANTE MARGEN DERECHA	74.832	262.672	215.173	362.175	0	0	0	0	0	0	0	0	914.852
RIEGOS DE LEVANTE MARGEN IZQUIERDA	5.041.018	2.878.346	2.907.718	2.088.029	3.274.147	3.371.882	499.987	1.812.234	3.446.998	5.470.627	11.585.932	4.877.352	47.254.270
<b>Total</b>	<b>5.719.312</b>	<b>3.698.181</b>	<b>3.913.669</b>	<b>3.000.197</b>	<b>4.098.140</b>	<b>3.856.607</b>	<b>660.219</b>	<b>2.286.725</b>	<b>4.366.359</b>	<b>6.797.894</b>	<b>13.111.446</b>	<b>6.681.145</b>	<b>58.189.894</b>
<b>ALMERIA</b>													
ÁLMERIA	64.800	539.320	1.826.588	387.271	722.640	627.928	730.532	736.270	564.524	707.330	1.472.250	2.851.510	11.230.963
<b>Total</b>	<b>64.800</b>	<b>539.320</b>	<b>1.826.588</b>	<b>387.271</b>	<b>722.640</b>	<b>627.928</b>	<b>730.532</b>	<b>736.270</b>	<b>564.524</b>	<b>707.330</b>	<b>1.472.250</b>	<b>2.851.510</b>	<b>11.230.963</b>
<b>CARTAGENA</b>													
CARTAGENA	6.785.367	2.453.736	4.838.140	5.711.155	6.826.109	4.604.245	2.946.279	8.793.511	11.253.929	12.488.195	11.211.252	10.452.673	88.364.591
<b>Total</b>	<b>6.785.367</b>	<b>2.453.736</b>	<b>4.838.140</b>	<b>5.711.155</b>	<b>6.826.109</b>	<b>4.604.245</b>	<b>2.946.279</b>	<b>8.793.511</b>	<b>11.253.929</b>	<b>12.488.195</b>	<b>11.211.252</b>	<b>10.452.673</b>	<b>88.364.591</b>
<b>LORCA Y VALLE DEL GUADALENTIN</b>													
LORCA Y VALLE DEL GUADALENTIN	2.009.222	2.307.356	4.734.425	2.725.470	2.764.918	3.667.145	1.186.614	1.541.617	4.211.699	4.991.113	5.182.010	6.681.156	42.002.745
<b>Total</b>	<b>2.009.222</b>	<b>2.307.356</b>	<b>4.734.425</b>	<b>2.725.470</b>	<b>2.764.918</b>	<b>3.667.145</b>	<b>1.186.614</b>	<b>1.541.617</b>	<b>4.211.699</b>	<b>4.991.113</b>	<b>5.182.010</b>	<b>6.681.156</b>	<b>42.002.745</b>
<b>MULA Y COMARCA</b>													
MULA Y PLIEGO	0	0	0	2.179	153.435	377.500	169.301	207.431	505.715	503.400	264.917	181.507	2.365.385
YECHAR	0	0	0	0	0	0	0	0	0	0	0	0	0
<b>Total</b>	<b>0</b>	<b>0</b>	<b>0</b>	<b>2.179</b>	<b>153.435</b>	<b>377.500</b>	<b>169.301</b>	<b>207.431</b>	<b>505.715</b>	<b>503.400</b>	<b>264.917</b>	<b>181.507</b>	<b>2.365.385</b>
<b>VEGA ALTA Y MEDIA</b>													
ZONA 1	532.217	189.077	246.226	93.390	387.174	657.057	44.148	1.266.825	1.862.700	1.291.140	1.063.260	810.000	8.443.214
ZONA 2	394.617	201.242	296.285	126.323	272.853	436.759	31.055	264.209	288.823	396.776	877.221	803.721	4.389.884
ZONA 3	150.305	43.461	269.399	318.861	338.781	236.511	144.393	0	0	0	0	757.791	2.259.502
ZONA 4	1.007.015	527.888	737.439	863.149	991.685	805.677	46.120	689.535	1.142.052	1.469.216	2.189.706	2.219.949	12.689.431
ZONA 5	47.513	53.640	44.613	3.756	146.405	142.317	10.925	290.868	273.883	282.448	386.343	190.842	1.873.553
<b>Total</b>	<b>2.131.667</b>	<b>1.015.308</b>	<b>1.593.962</b>	<b>1.405.479</b>	<b>2.136.898</b>	<b>2.278.321</b>	<b>276.641</b>	<b>2.511.437</b>	<b>3.567.458</b>	<b>3.439.580</b>	<b>4.516.530</b>	<b>4.782.303</b>	<b>29.655.584</b>
<b>Total Riego</b>	<b>16.710.368</b>	<b>10.013.901</b>	<b>16.906.784</b>	<b>13.231.751</b>	<b>16.702.140</b>	<b>15.411.746</b>	<b>5.969.586</b>	<b>16.076.991</b>	<b>24.469.684</b>	<b>28.927.512</b>	<b>35.758.405</b>	<b>31.630.294</b>	<b>231.809.162</b>
<b>ABASTECIMIENTO</b>													
TOTAL TAIBILLA	6.879.210	8.581.120	8.454.540	7.860.610	7.800.100	8.901.640	1.264.119	8.709.312	10.823.986	10.403.732	8.811.685	7.821.055	96.311.109
GESTIÓN AGUAS DEL LEVANTE ALMERIENSE	4.180	173.620	397.200	233.000	362.000	392.100	371.200	236.900	290.200	380.000	235.400	245.200	3.321.000
OBRASCON HUARTE LAÍN, S.A.	0	0	0	0	0	0	0	0	0	0	0	1.000.000	1.000.000
<b>Total</b>	<b>6.883.390</b>	<b>8.754.740</b>	<b>8.851.740</b>	<b>8.093.610</b>	<b>8.162.100</b>	<b>9.293.740</b>	<b>1.635.319</b>	<b>8.946.212</b>	<b>11.114.186</b>	<b>10.783.732</b>	<b>9.047.085</b>	<b>9.066.255</b>	<b>100.632.109</b>
<b>Total Abastecimiento</b>	<b>6.883.390</b>	<b>8.754.740</b>	<b>8.851.740</b>	<b>8.093.610</b>	<b>8.162.100</b>	<b>9.293.740</b>	<b>1.635.319</b>	<b>8.946.212</b>	<b>11.114.186</b>	<b>10.783.732</b>	<b>9.047.085</b>	<b>9.066.255</b>	<b>100.632.109</b>
<b>RECURSOS DEL TRASVASE</b>	<b>23.593.758</b>	<b>18.768.641</b>	<b>25.758.524</b>	<b>21.325.361</b>	<b>24.864.240</b>	<b>24.705.486</b>	<b>7.604.905</b>	<b>25.023.203</b>	<b>35.583.870</b>	<b>39.711.244</b>	<b>44.805.490</b>	<b>40.696.549</b>	<b>332.441.271</b>

### 3. Promedio trasvases históricos en destino (consumos netos hm<sup>3</sup>) periodo 1997/98-2012/13

PROMEDIO TRASVASES HISTÓRICOS EN DESTINO (CONSUMOS NETOS) PERIODO 1997/98-2012/13												
Unidad de demanda	Oct	Nov	Dic	Ene	Feb	Mar	Abr	May	Jun	Jul	Ago	Sep
Vega Alta y Vega Media del Segura	2,54	1,50	1,01	1,38	2,18	2,97	3,71	4,86	5,60	6,20	5,85	5,06
Regadíos de Mula y su comarca	0,12	0,07	0,08	0,03	0,25	0,37	0,48	0,67	0,68	0,87	0,85	0,73
Lorca y Valle del Guadalentín	4,68	4,02	2,44	2,17	3,62	4,25	5,41	5,20	5,63	6,77	6,95	6,90
RLMI, RLMD, Vega Baja del Segura y Saladares de Alicante	5,76	3,92	2,42	2,91	4,93	6,64	5,65	7,37	9,15	10,77	12,40	10,27
Campos de Cartagena	8,02	5,82	3,43	4,61	6,60	7,33	7,83	9,01	9,63	10,94	10,84	10,62
Valle del Almanzora, en Almería	0,96	1,28	0,69	0,49	0,86	1,02	1,09	1,52	1,50	1,54	1,56	1,55
<b>Total Regadío</b>	<b>22,08</b>	<b>16,62</b>	<b>10,07</b>	<b>11,60</b>	<b>18,44</b>	<b>22,58</b>	<b>24,17</b>	<b>28,62</b>	<b>32,18</b>	<b>37,10</b>	<b>38,44</b>	<b>35,13</b>

